

# TOLEDO SUB-DIVISION

by B.P. BEAVERS  
JULY '95

## CONTENTS

- PERRYSBURG, BE 193.6 TO BUTLER ST., BE 25.8 PGS. 1 to 57
- PROTEC COATING CO., N/END LEIPSIC SDG. . . . PG. 58
- NORFOLK & SOUTHERN SOUTH LIMA YARD . . . PG. 59
- P&T INDUSTRIAL TRACK; TROY, OHIO . . . PG. 60
- VANDALIA SPUR . . . . . PG. 61
- MILLER BREWING CO. & WOODSDALE GENERATING PLT. PG. 62
- MILLER BREWING CO. . . . . PG. 63

TOLEDO TERMINAL  
SUB-DIVISION

TOLEDO SUB-DIVISION

MILEPOST  
194

NO.2  
MAIN

NO.1 MAIN

(3305)  
LUCKEY FARMERS  
INC.

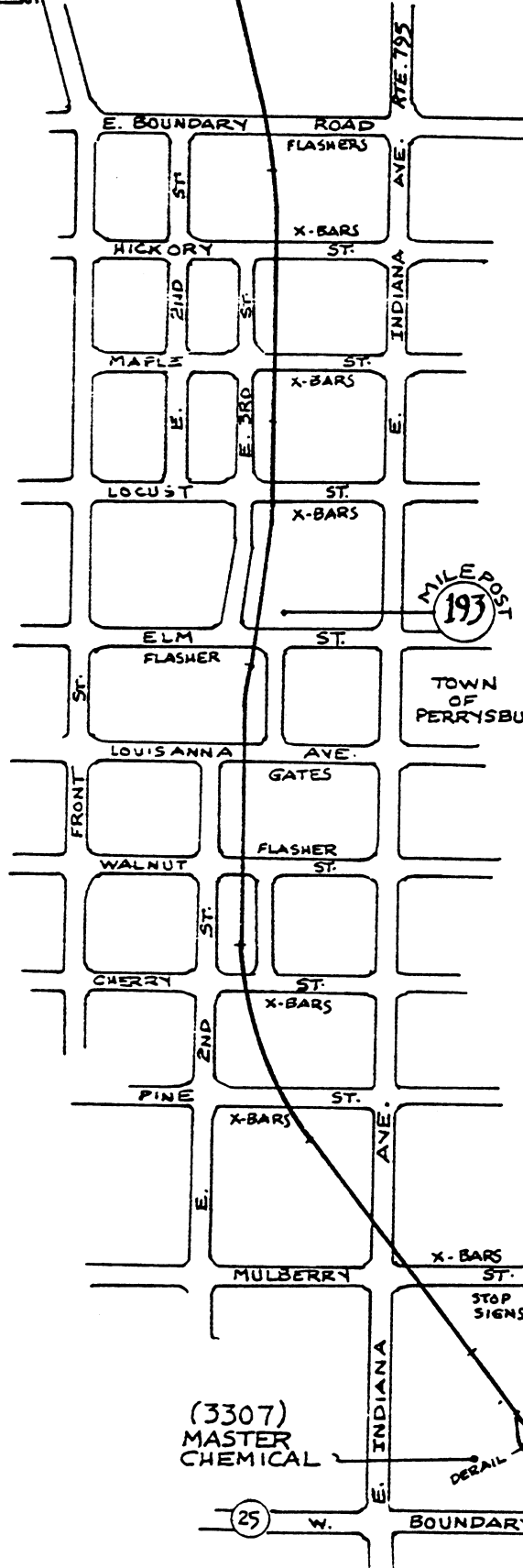
0000  
0000

PERRY  
NORTHBOUND ABSOLUTE  
SOUTHBOUND ABSOLUTE

SIGNALS

PERRY BE 193.6

NORTH



MILEPOST  
193

TOWN  
OF  
PERRYSBURG

(3307)  
MASTER  
CHEMICAL

POLE 192/10

DERAIL

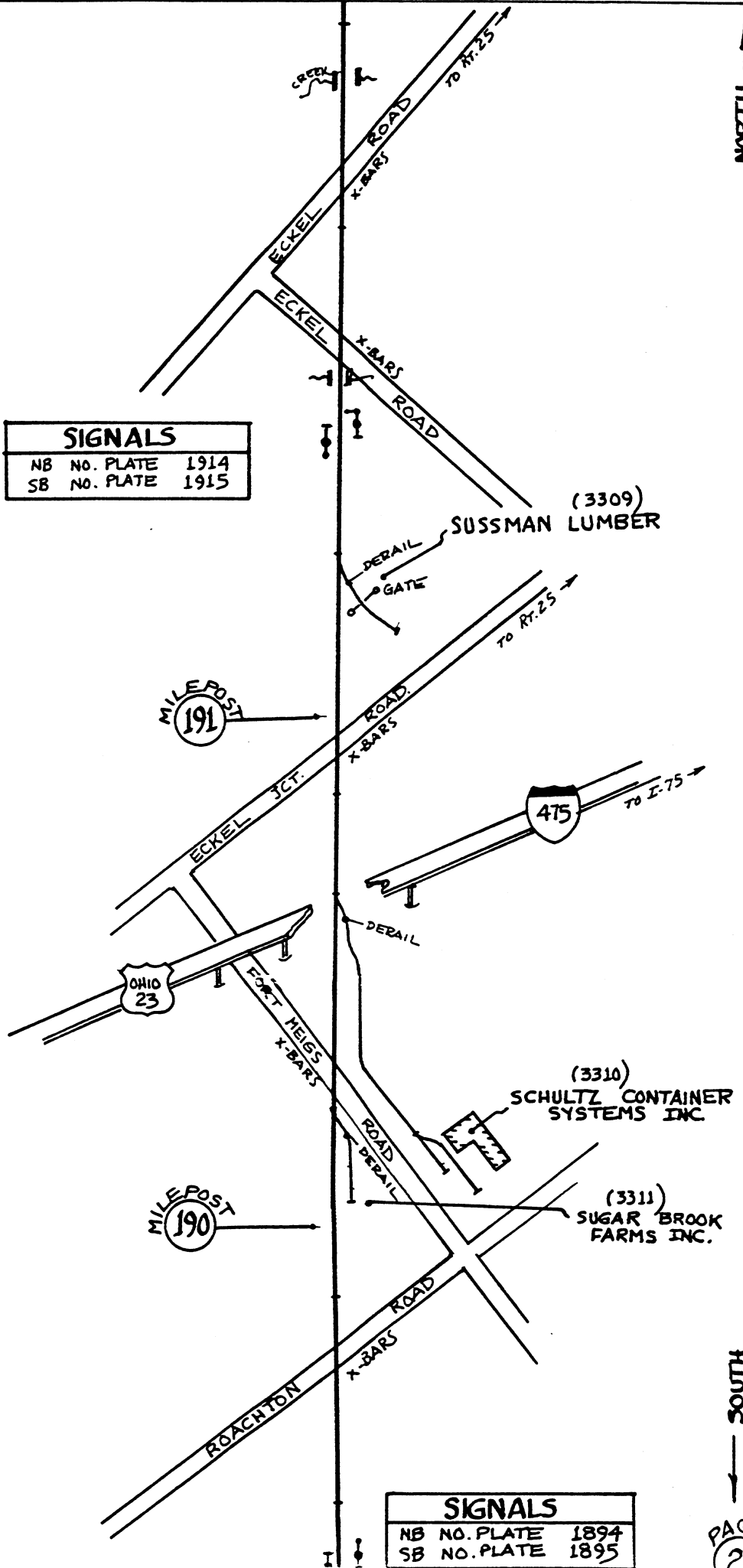
25

SOUTH

PAGE  
1

NORTH

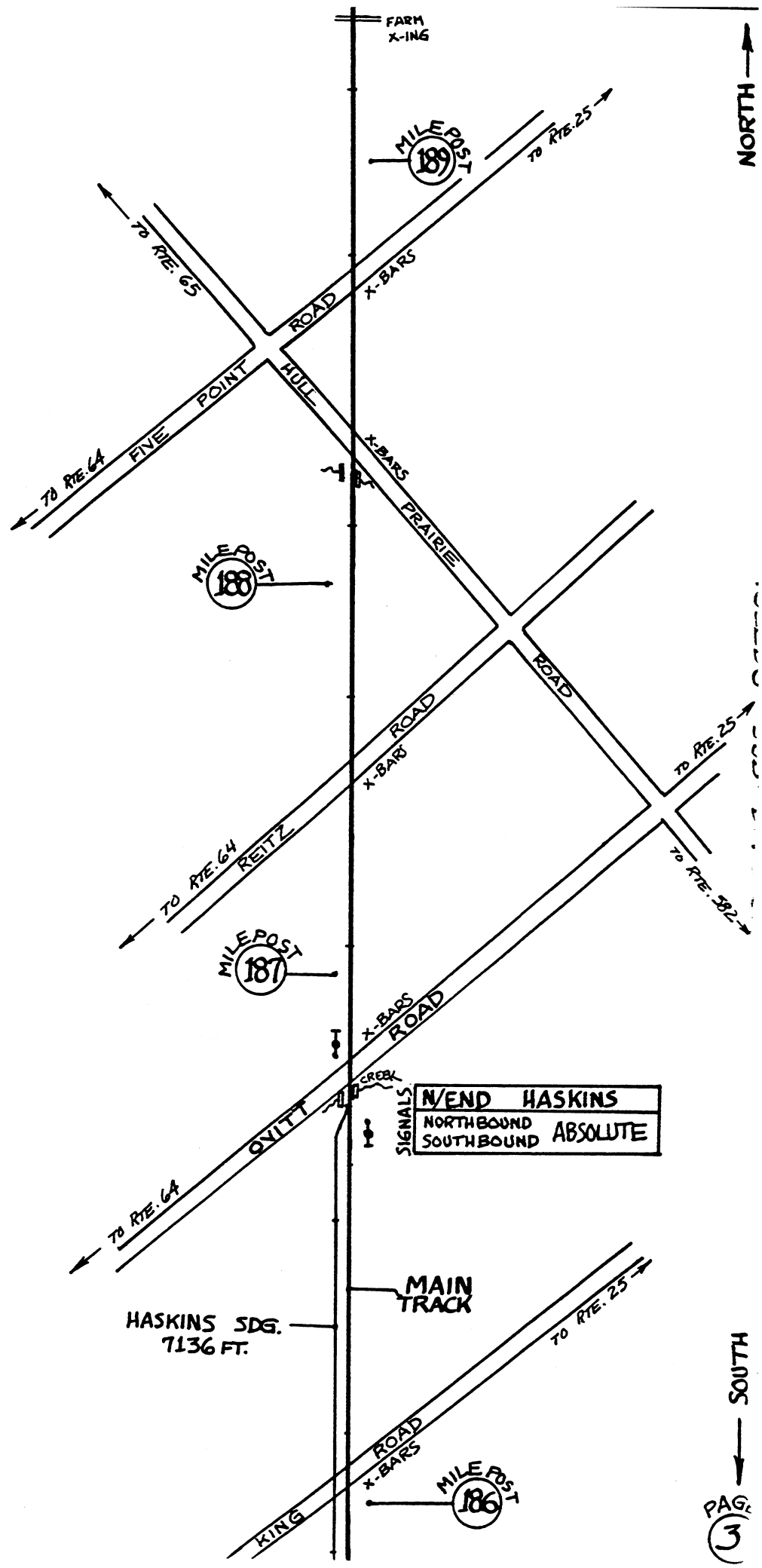
SIGNALS			
NB	NO. PLATE	1914	
SB	NO. PLATE	1915	



SIGNALS			
NB	NO. PLATE	1894	
SB	NO. PLATE	1895	

SOUTH

JUL 95



NORTH →

→ SOUTH

HASKINS SDG.  
7136 FT.

MAIN TRACK

NORTH

S/END HASKINS SDG.  
NORTHBOUND  
SOUTHBOUND ABSOLUTE

SIGNALS

HASKINS BE 185.2

TOWN  
OF  
HASKINS

MILE POST  
185

OHIO  
64

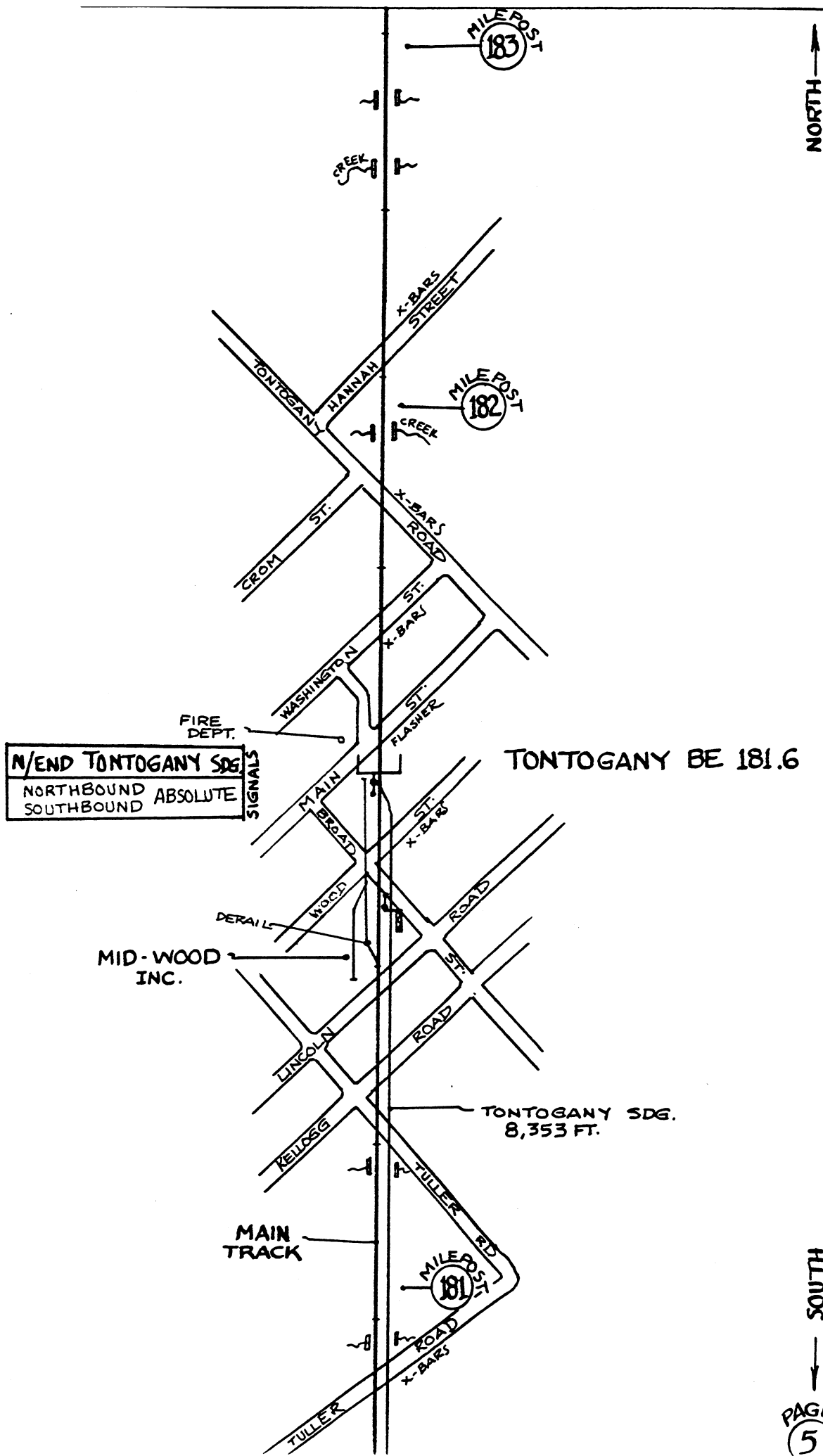
TO I-75  
TO BURLING GREEN

OHIO  
582

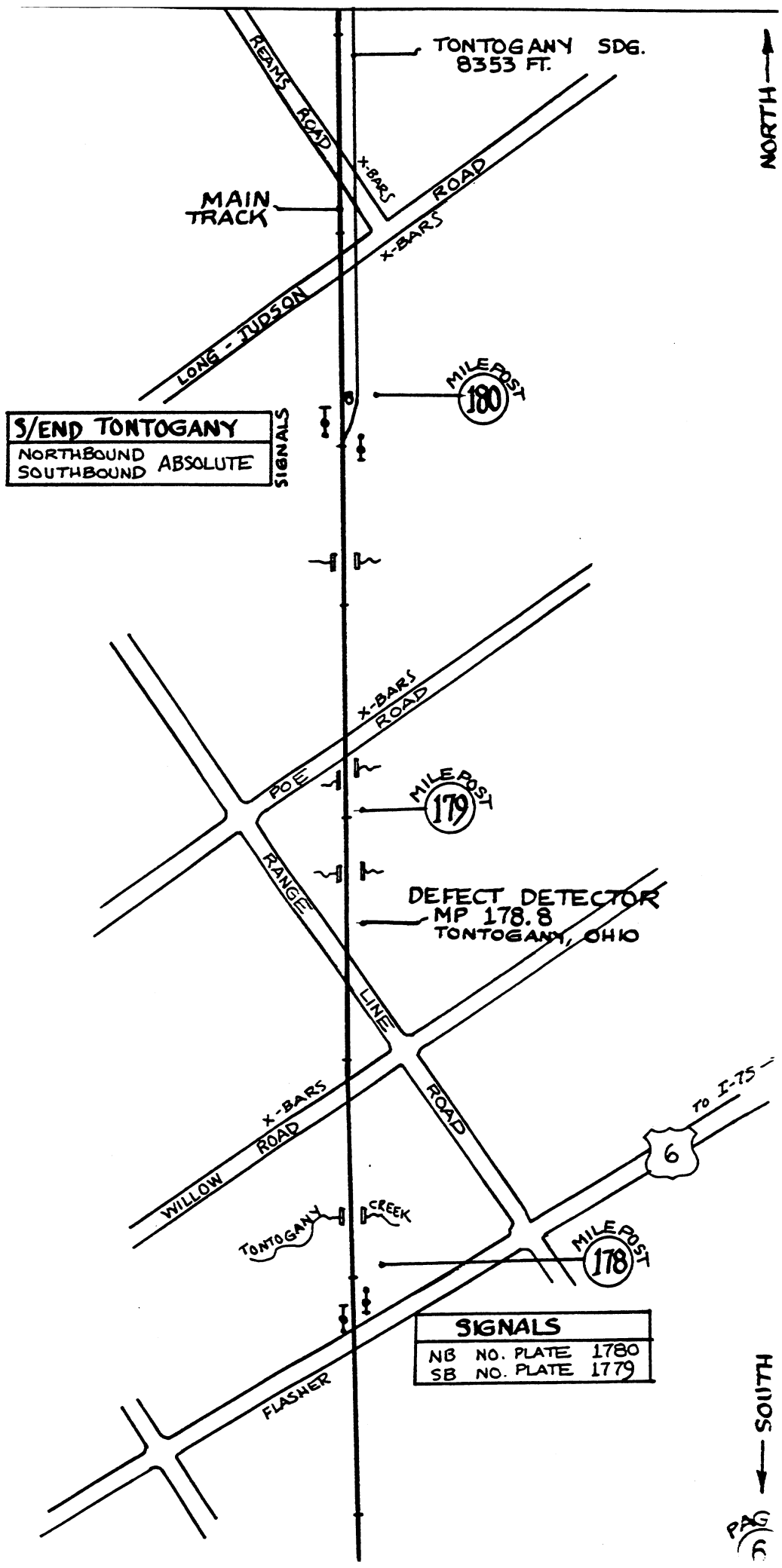
MILE POST  
184

SIGNALS  
NORTHBOUND No. PLATE 1836  
SOUTHBOUND No. PLATE 1835

SOUTH



NORTH



<b>S/END TONTOGANY</b>	
NORTHBOUND	ABSOLUTE
SOUTHBOUND	ABSOLUTE

MILE POST  
180

MILE POST  
179

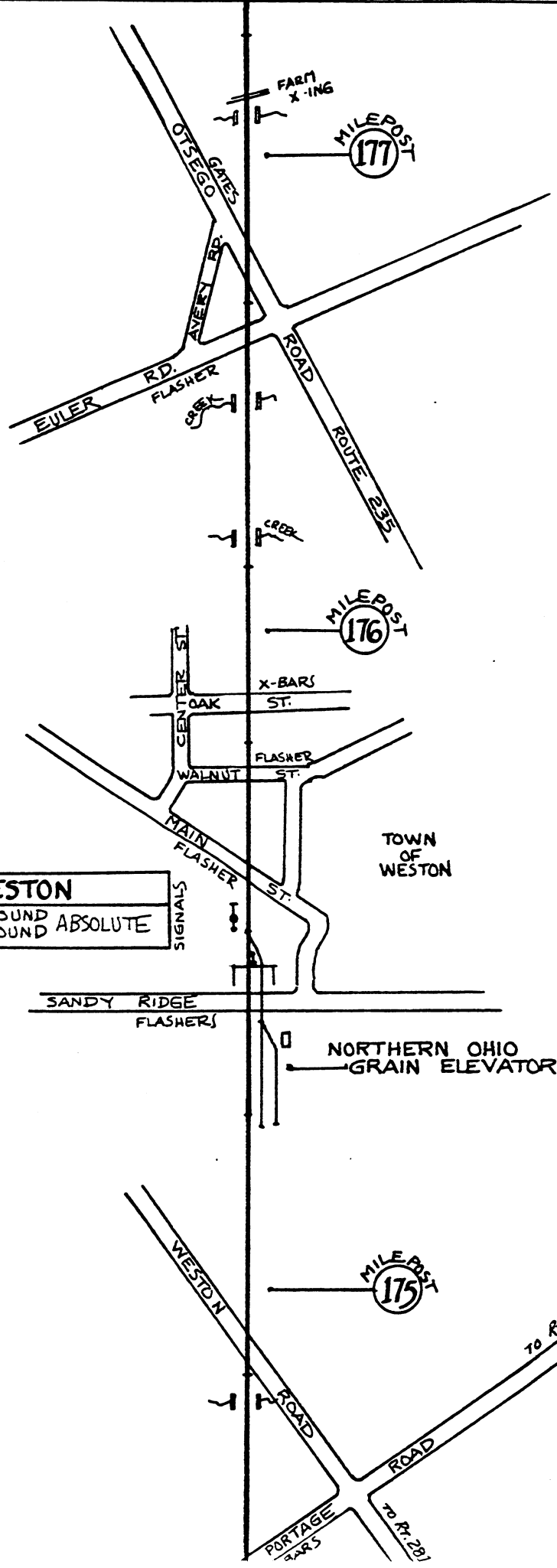
DEFECT DETECTOR  
MP 178.8  
TONTOGANY, OHIO

MILE POST  
178

<b>SIGNALS</b>	
NB NO. PLATE	1780
SB NO. PLATE	1779

SOUTH

NORTH



<b>WESTON</b>
NORTHBOUND ABSOLUTE
SOUTHBOUND ABSOLUTE

TOWN OF WESTON

NORTHERN OHIO GRAIN ELEVATOR

SOUTH

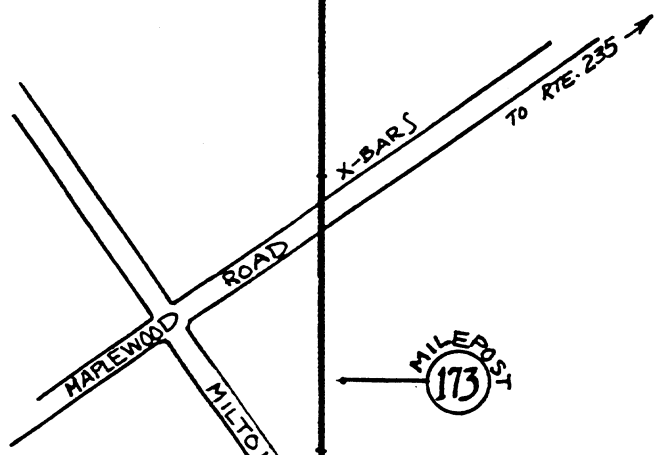


NORTH ↑

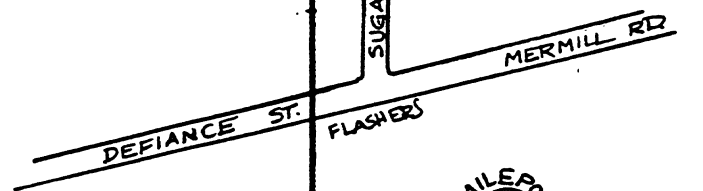
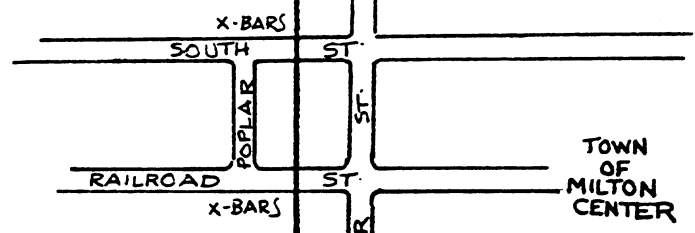
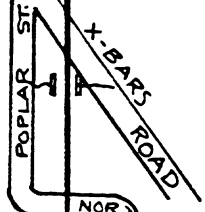
SIGNALS  
S/END WESTON  
NORTHBOUND ABSOLUTE  
SOUTHBOUND ABSOLUTE

MILEPOST  
174

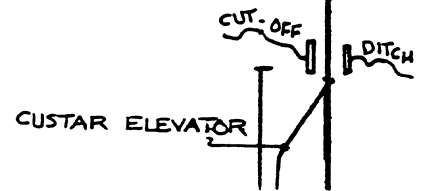
CREEK



MILEPOST  
173



MILEPOST  
172



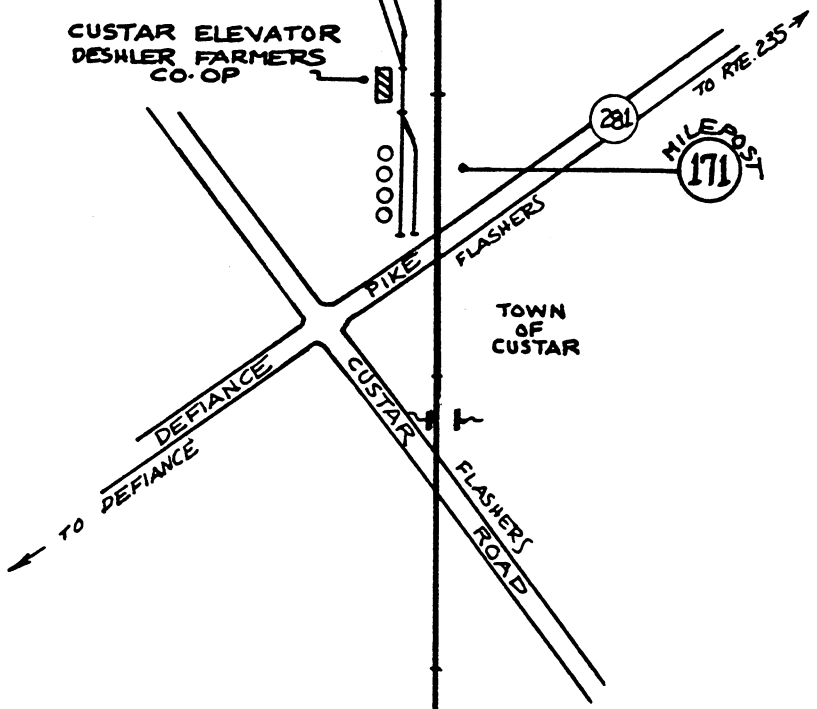
↓ SOUTH  
PAGE 2

SIGNALS	
NB NO. PLATE	1714
SB NO. PLATE	1715

CUSTAR ELEVATOR  
DESHLER FARMERS  
CO. OP

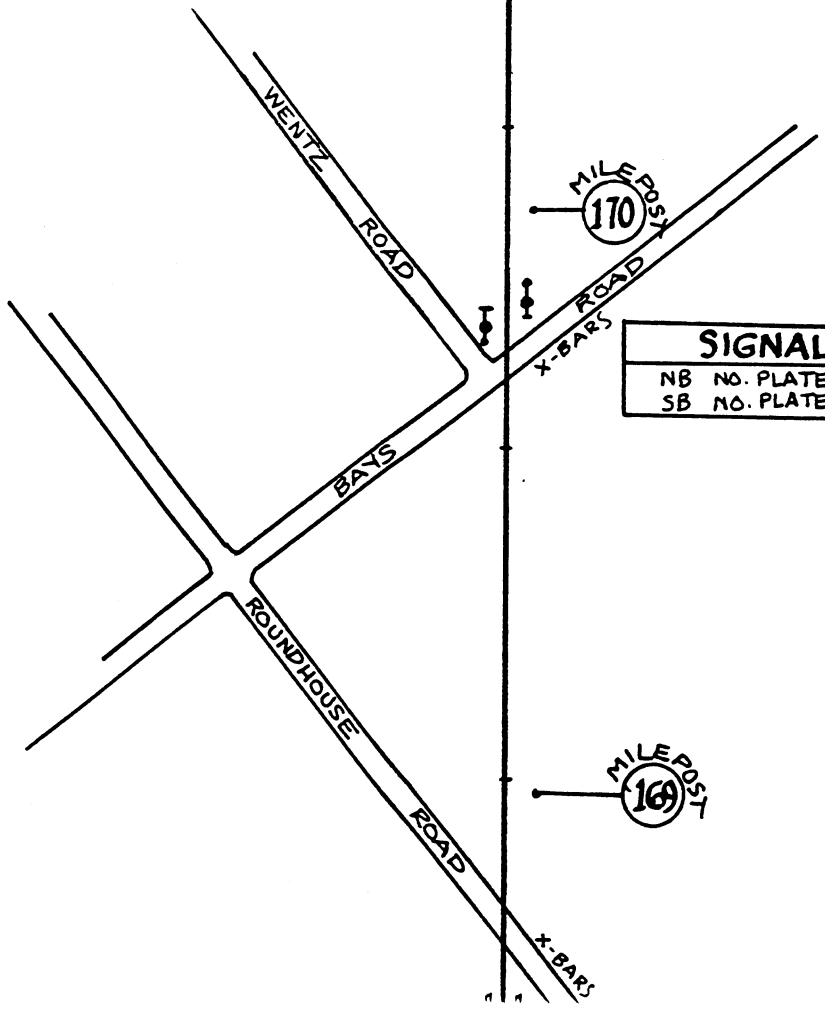
281  
MILEPOST  
171

TOWN  
OF  
CUSTAR



MILEPOST  
170

SIGNALS	
NB NO. PLATE	1698
SB NO. PLATE	1699



MILEPOST  
169

NORTH

SIGNALS	
NB	NO. PLATE 1680
SB	NO. PLATE 1681

MILEPOST 168

MILEPOST 167

MILEPOST 166

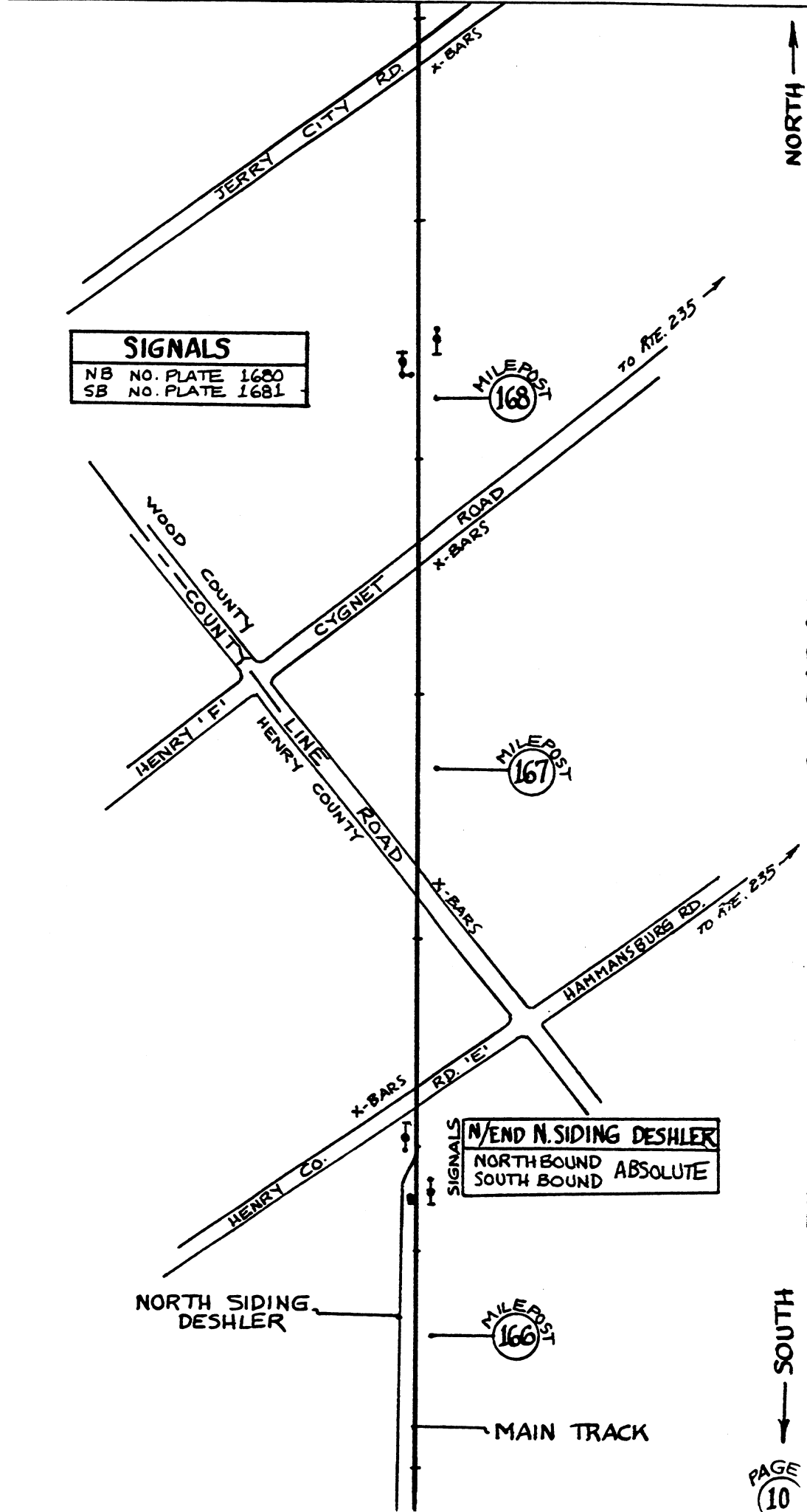
N/END N. SIDING DESHLER	
NORTHBOUND	ABSOLUTE
SOUTH BOUND	ABSOLUTE

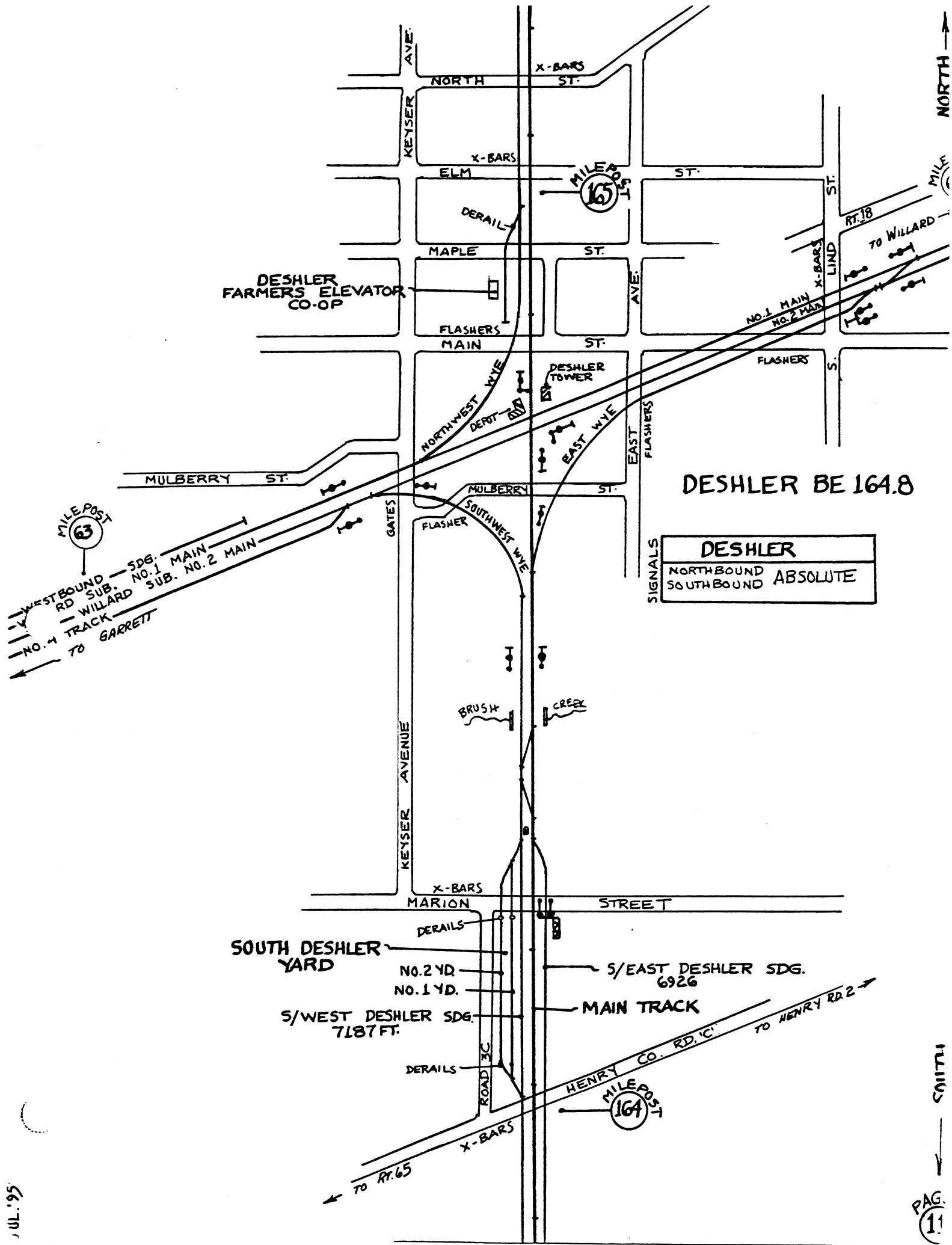
NORTH SIDING DESHLER

MAIN TRACK

SOUTH

JL. '95





DESHLER BE 164.8

<b>DESHLER</b>	
NORTHBOUND	ABSOLUTE
SOUTHBOUND	ABSOLUTE

MILE POST 63

WESTBOUND SDG. MAIN  
 RD SUB. NO. 1  
 WILLARD SUB. NO. 2 MAIN  
 NO. 4 TRACK  
 TO GARRETT

SOUTH DESHLER YARD

NO. 2 YD.  
 NO. 1 YD.

S/WEST DESHLER SDG.  
 7187 FT.

S/EAST DESHLER SDG.  
 6926

MAIN TRACK

HENRY CO. RD. 'C' TO HENRY RD. 2

MILE POST 164

S/W DESHLER SDG.  
7187 FT.

S/E DESHLER SDG.  
6926 FT.

MAIN TRACK

S/END DESHLER SDG.  
NORTHBOUND ABSOLUTE  
SOUTHBOUND ABSOLUTE

MILE POST  
163

NORTH

HENRY ROAD  
ROAD 'A'

ROAD 'B'

ROAD 'C'

OHIO  
65

ROAD 'A'

MILE POST  
162

HENRY COUNTY  
PUTNAM COUNTY

SIGNALS  
NB NO. PLATE 1614  
SB NO. PLATE 1615

FARM  
X-ING

MILE POST  
161

FLASHERS

TOWN  
OF  
BELMORE

X-BARS  
E. ELM ST.

FLASHERS  
STREET

OAK ST.

X-BARS

SOUTH

66.7

NORTH

SIGNALS		
NB	NO. PLATE	1598
SB	NO. PLATE	1599

MILEPOST 159

DEFECT DETECTOR (AD)  
LEIPSIK, OHIO  
BE 158.9

SIGNALS	
N/END LEIPSIK SDG.	
NORTHBOUND	ABSOLUTE
SOUTH BOUND	

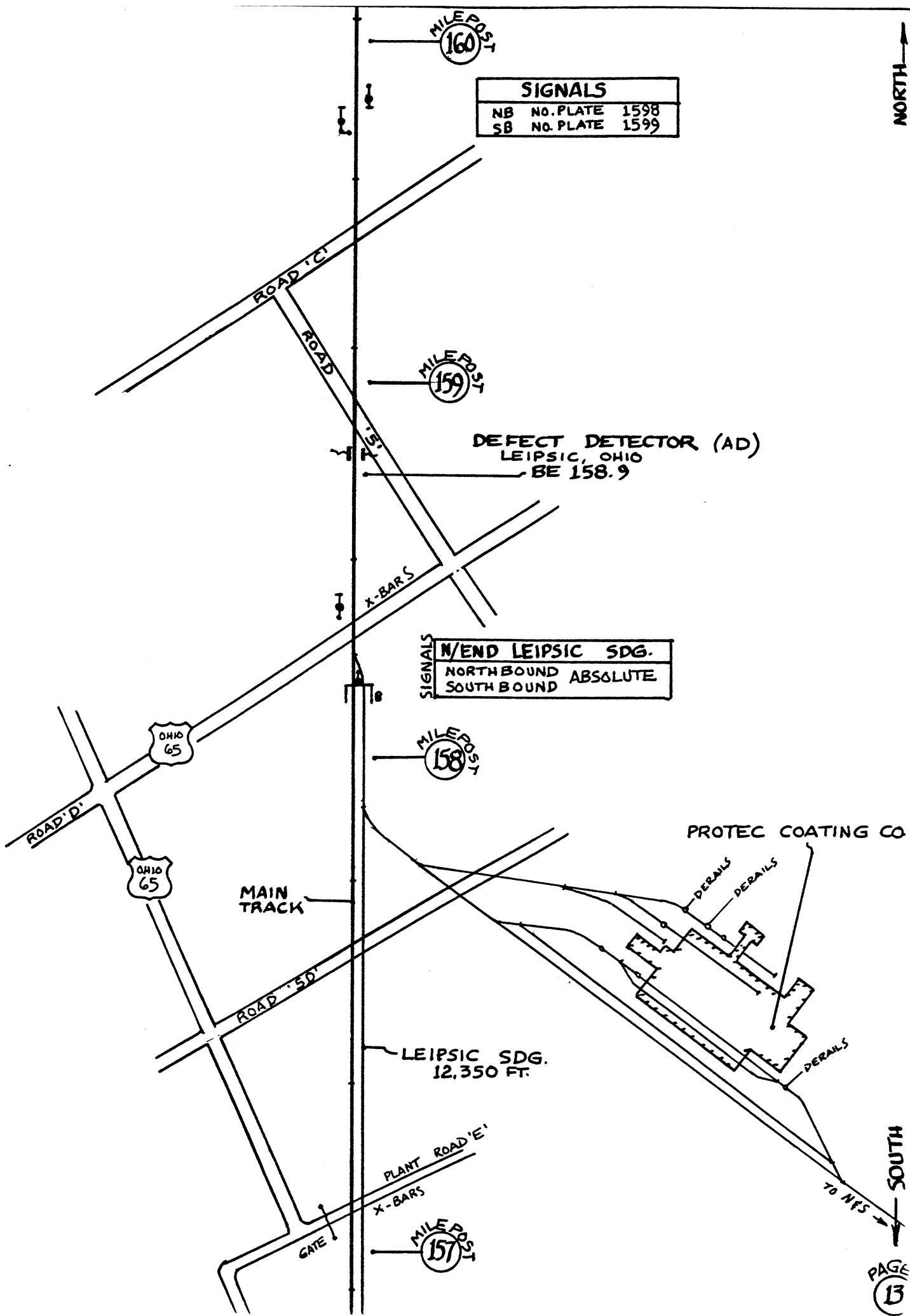
MILEPOST 158

PROTEC COATING CO

LEIPSIK SDG.  
12,350 FT.

MILEPOST 157

SOUTH

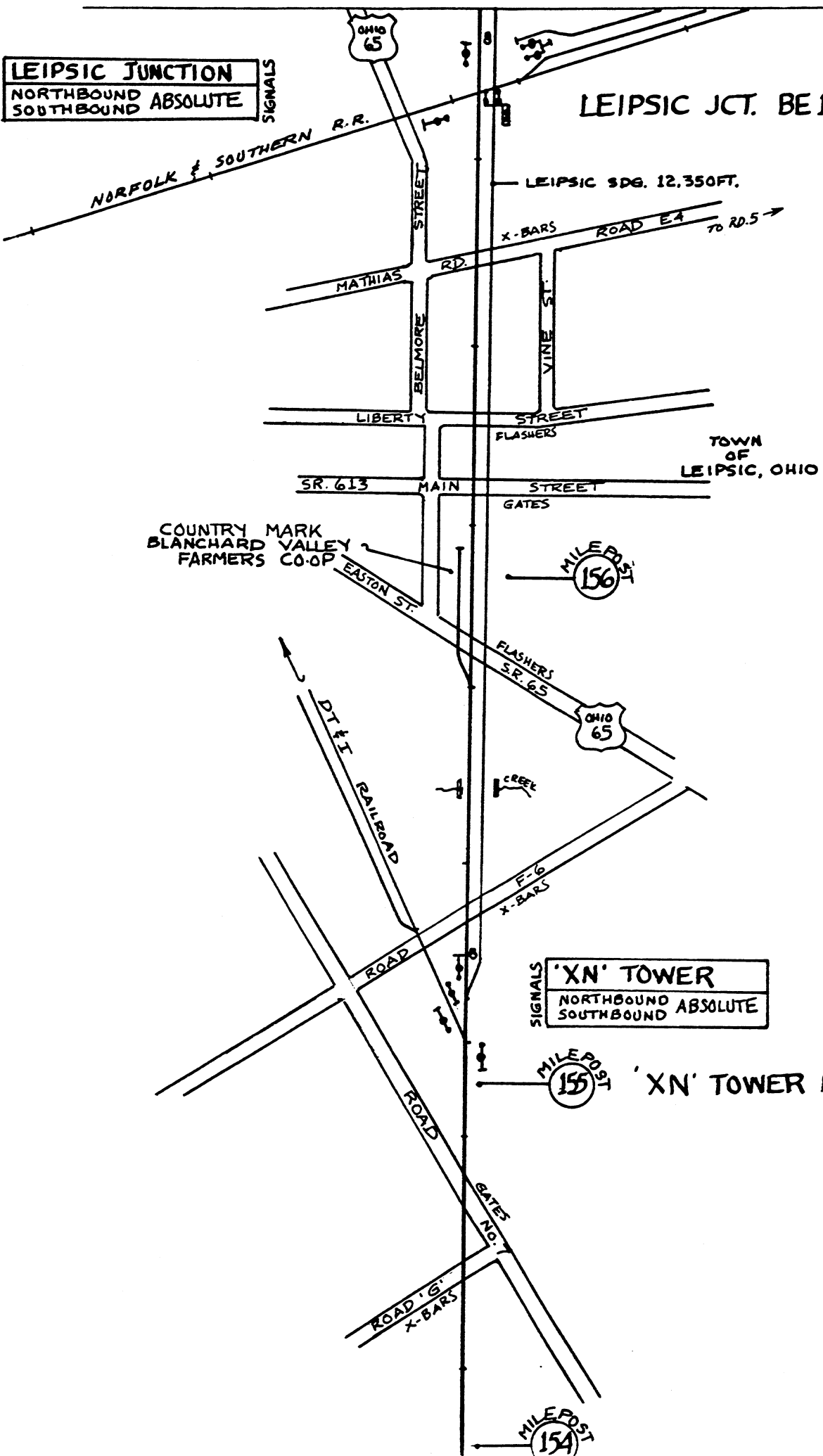


JUL '97

LEIPSIC JUNCTION  
NORTHBOUND ABSOLUTE  
SOUTHBOUND ABSOLUTE

LEIPSIC JCT. BE 156.7

NORTH



COUNTRY MARK  
BLANCHARD VALLEY  
FARMERS CO-OP

MILE POST  
156

'XN' TOWER  
NORTHBOUND ABSOLUTE  
SOUTHBOUND ABSOLUTE

MILE POST  
155

'XN' TOWER BE 155.0

MILE POST  
154

SOUTH  
PAG  
K

NORTH

SIGNALS	
NORTHBOUND NO.	1536
SOUTHBOUND NO.	1535

MILE POST 153

OHIO 65

MILE POST 152

KLEMAN BE 151.5

KLEMAN	
SIGNALS	
NORTHBOUND	ABSOLUTE
SOUTHBOUND	ABSOLUTE

MILE POST 111  
LOOP

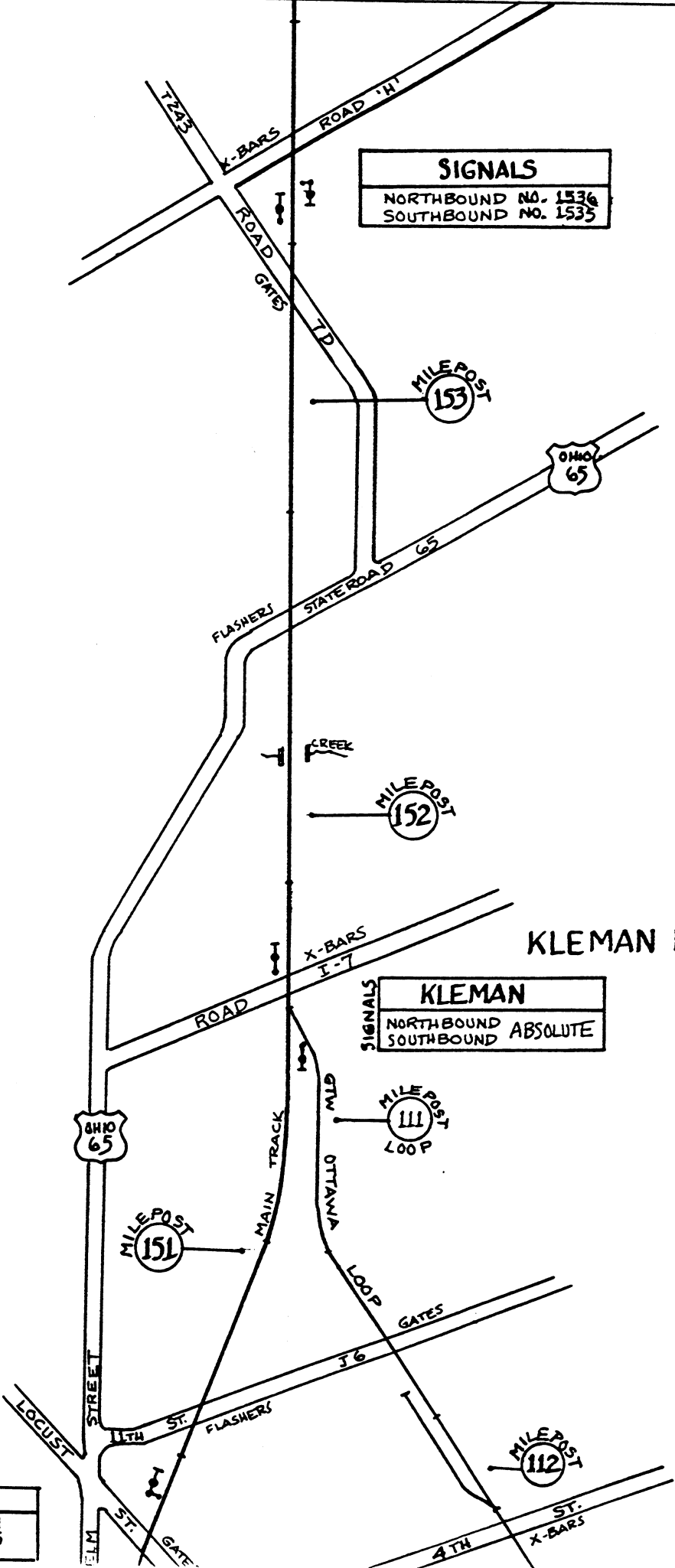
MILE POST 151

MILE POST 112

SIGNALS	
NB NO. PLATE	1504
SB NO. PLATE	1505

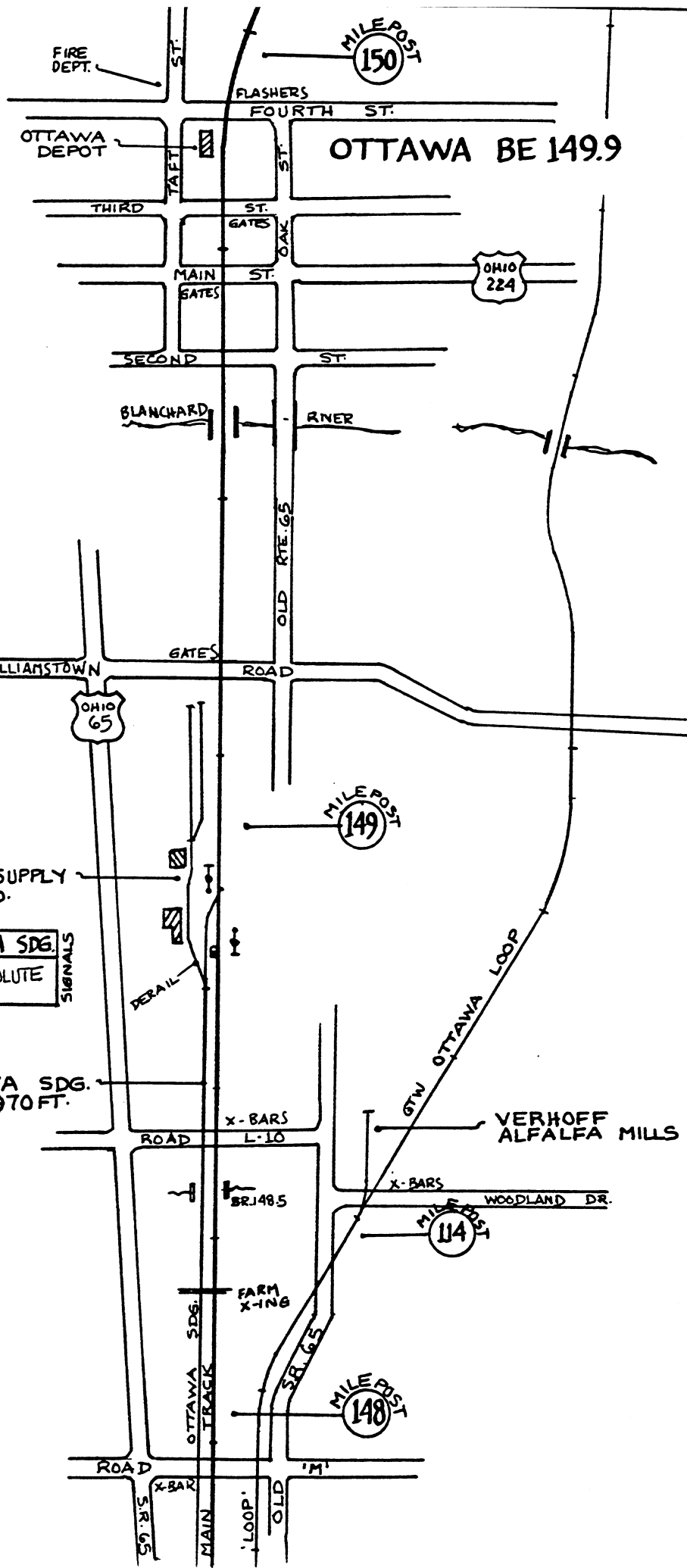
SOUTH

PAGE 15



JUL '95





NORTH ↑

↓ SOUTH  
PAGE 16

JUL-92

OTTAWA SDG.  
6970FT.

MAIN TRACK

OTTAWA LOOP

OLD SR. 65

SIGNALS  
S/END OTTAWA SDG.  
NORTHBOUND ABSOLUTE  
SOUTHBOUND ABSOLUTE

NORTH

OHIO  
65

CREEK

MILEPOST  
147

ROAD N-8  
X-BARS

STATE ROAD 65

CREEK

MILEPOST  
146

ROAD O-1  
X-BARS

OHIO  
65

ROAD R-10

MILEPOST  
145

ROAD P-1

SIGNALS  
NB NO. PLATE 1450  
SB NO. PLATE 1451

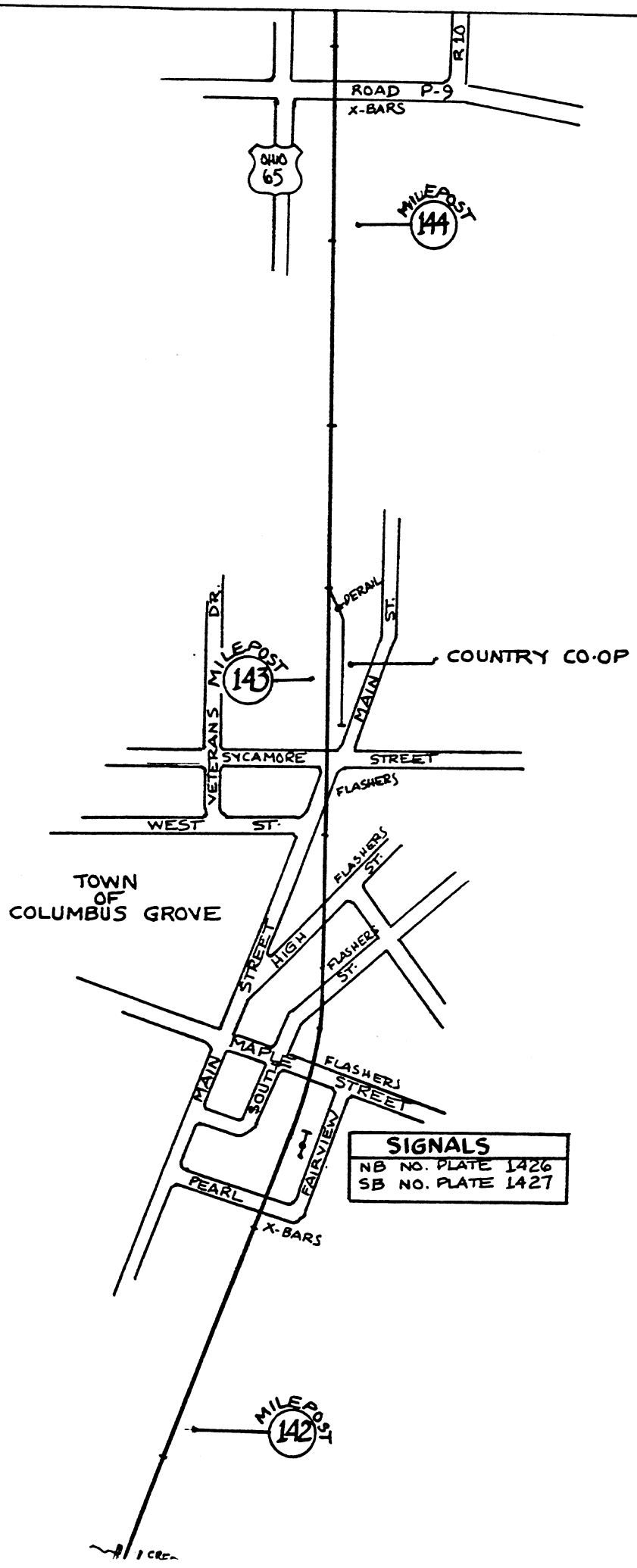
SOUTH

PAGE  
11

JUL '92

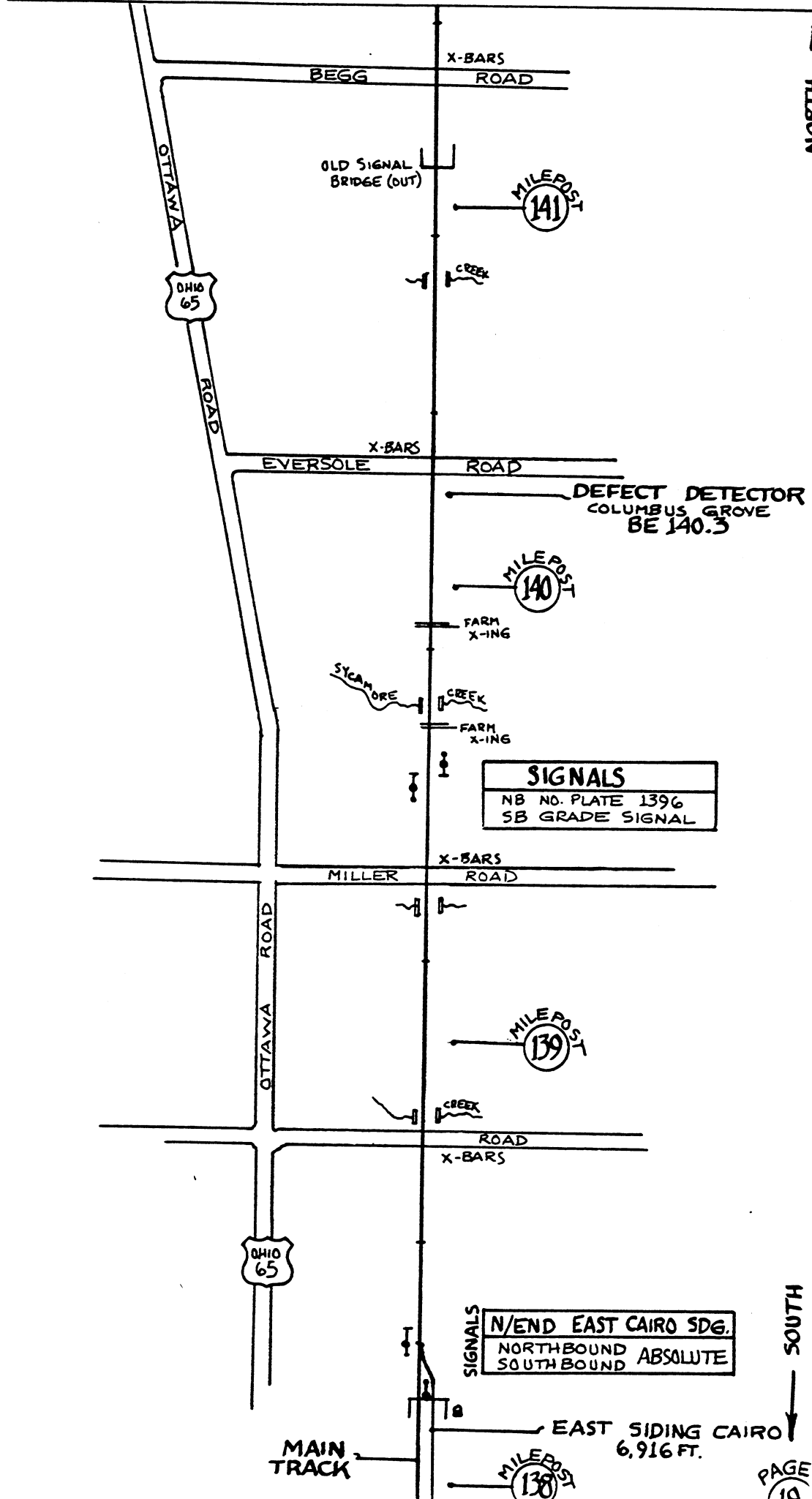
NORTH

SOUTH



**SIGNALS**  
 NB NO. PLATE 1426  
 SB NO. PLATE 1427

NORTH

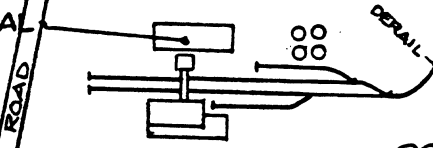


SIGNALS	
NB NO. PLATE 1396	
SB GRADE SIGNAL	

SIGNALS	
N/END EAST CAIRO SDG.	
NORTHBOUND ABSOLUTE	
SOUTHBOUND	

JUL. '95

COULTON CHEMICAL CO.



NORTH

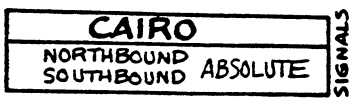
HOOK - WALTZ ROAD

X-BARS



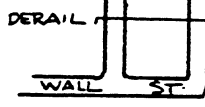
MAIN TRK.

EAST SIDING CAIRO  
6916 FT.



CAIRO  
BE 136.6

LINCOLN HWY. MAIN STREET



COUNTY MARK  
CAIRO ELEVATOR

MAIN TRK.

← TO RT. 65



TO I-75 →

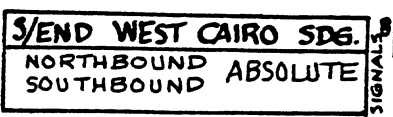


WEST SIDING  
CAIRO  
7081 FT.

MAIN TRACK

STATE GATES ROAD

← TO RT. 65



SOUTH

NORTH

MILEPOST  
135

EARLY AVE.

LUTZ ROAD  
GATES

DT & I JCT.  
NORTHBOUND ABSOLUTE  
SOUTHBOUND

DT & I JCT. BE 134.5

MILEPOST  
134

GTW RAILROAD

NORTH LIMA BE 133.7 (NEDT)

NORTH LIMA  
NORTHBOUND ABSOLUTE  
SOUTHBOUND

INBOUND

OUTBOUND

NO.1 TRACK

NO.2 TRACK

MILEPOST  
133

BIBLE ROAD  
NB NO.2 NO. PLATE 1326  
SB NO.1 NO. PLATE 1327

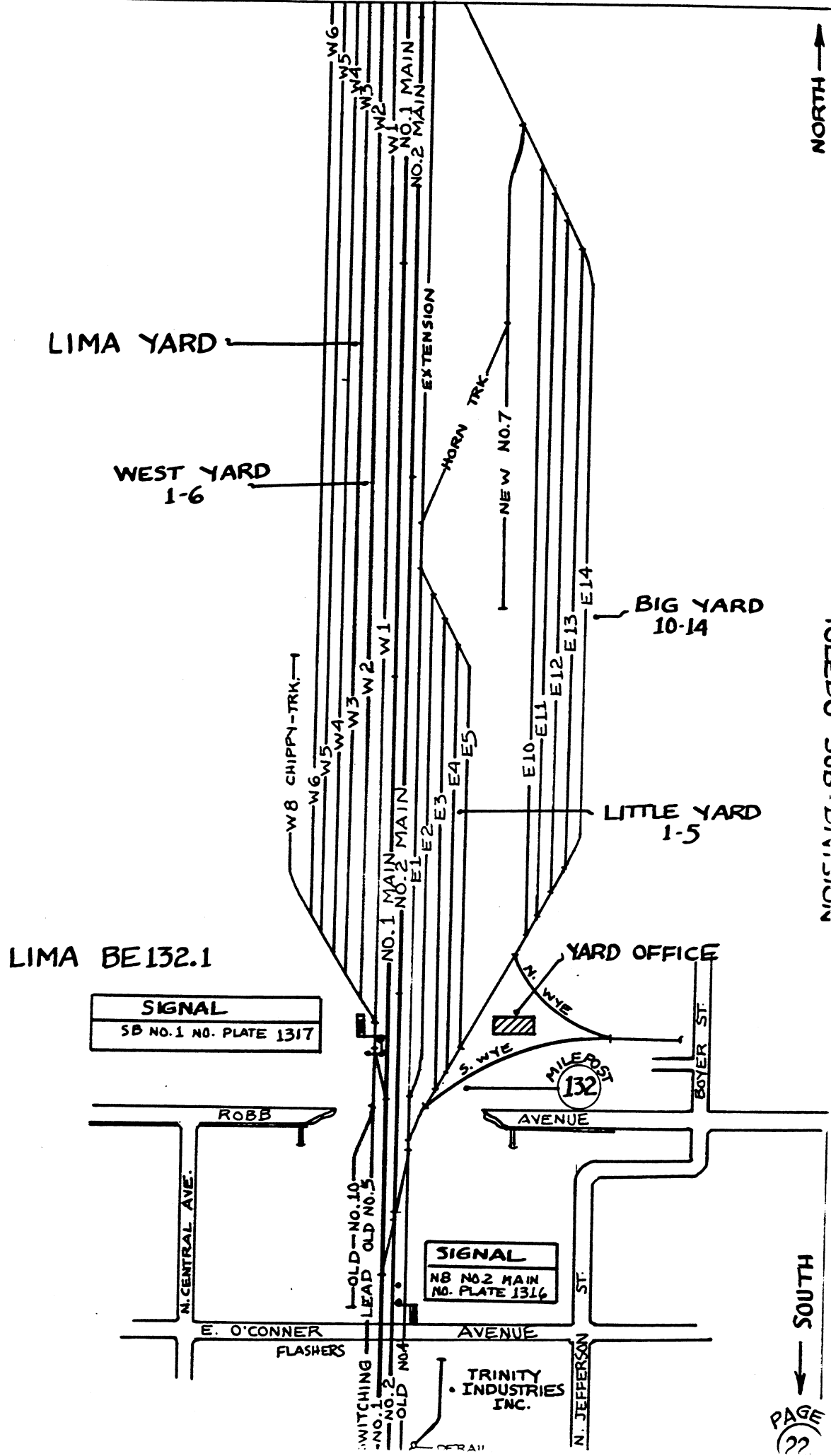
BIBLE ROAD  
GATES  
BE 132.7

LIMA WEST YARD

SOUTH

1-95

JUL. '95



NORTH

INDIAN SUB-DIVISION

SOUTH

**BALL PARK**  
SB NO. 1 NO. PLATE  
1313

SIGNALS

OLD NO. 5

CSX - NS INTERCHANGE

FLANDERS

AVENUE

CSX NO. 1  
MAIN

FLASHERS

CSX N&S  
NO. 2 MAIN

GRAND AVE.

OLD NO. 4

BOILER ROOM

NORFOLK & SOUTHERN

MILE POST  
131

**'NS' TOWER**  
NORTHBOUND ABSOLUTE  
SOUTHBOUND

SIGNALS

MCKIBBEN ST.

FLASHERS

EAST TRK.

WEST TRK.

PEARL

GATES

**'NS' TOWER**  
BE 130.9

CONRAIL

DEPOT

CONRAIL

WAYNE ST.

FLASHER

E. NORTH

ST.

E. HIGH

ST.

'OLD' LIMA NEWS

ST.

GATES

**MARKET ST.**  
NB NO. ABSOLUTE

PINE  
SIGNALS

E. MARKET

ST.

**HOG CREEK**  
SB NO. 1 NO. PLATE 1301

SIGNAL

UNION

CENTRAL

E. ELM

ST.

BE 130.1

OTTAWA

RIVER

MILE POST  
130

E. EUREKA

ST.

CSX  
NO. 1 MAIN

FLASHERS

CSX  
NO. 2 MAIN

E. KIBBY

ST.

GATES

ALBERT ST.

N&S S. LIMA YD  
NORFOLK & SOUTHERN

CSX  
CENTRAL

ST. JOHNS RD.

**ERIE JCT.**  
SOUTHBOUND ABSOLUTE

SIGNALS

65

NORTH

SOUTH



ERIE JCT. BE 129.2  
(SEDT)

NO. 2 MAIN

NO. 1 MAIN

NORTH

SIGNALS  
ERIE JUNCTION  
NORTHBOUND ABSOLUTE

MILE POST  
129

CONRAIL

FLASHERS

MAIN GATES

TO N.E.S.  
S. LIMA YD.

STREET

GATE

FLASHERS  
ST.

METCALF  
AVE

LIMA BELT  
TO NS CROSSING &  
BP OIL CO.

FOURTH

WHEMCO  
OHIO FOUNDRY  
DIV.

GATES

MCCLAIN  
ROAD

PLANT  
X-ING

PERAIL

WOODS TRK.

SUPERIOR FORGE  
& STEEL

MILE POST  
128

ROAD  
GATES

BUCKEYE

MAIN TRACK

ERIE JCT.  
SDG.  
10,500 FT.

U.S. ARMY  
LIMA TANK PLANT

MARATHON  
OIL  
TERMINAL

SIGNALS  
S/END ERIE JCT. SDG.  
NORTHBOUND ABSOLUTE  
SOUTHBOUND ABSOLUTE

MILE POST  
127

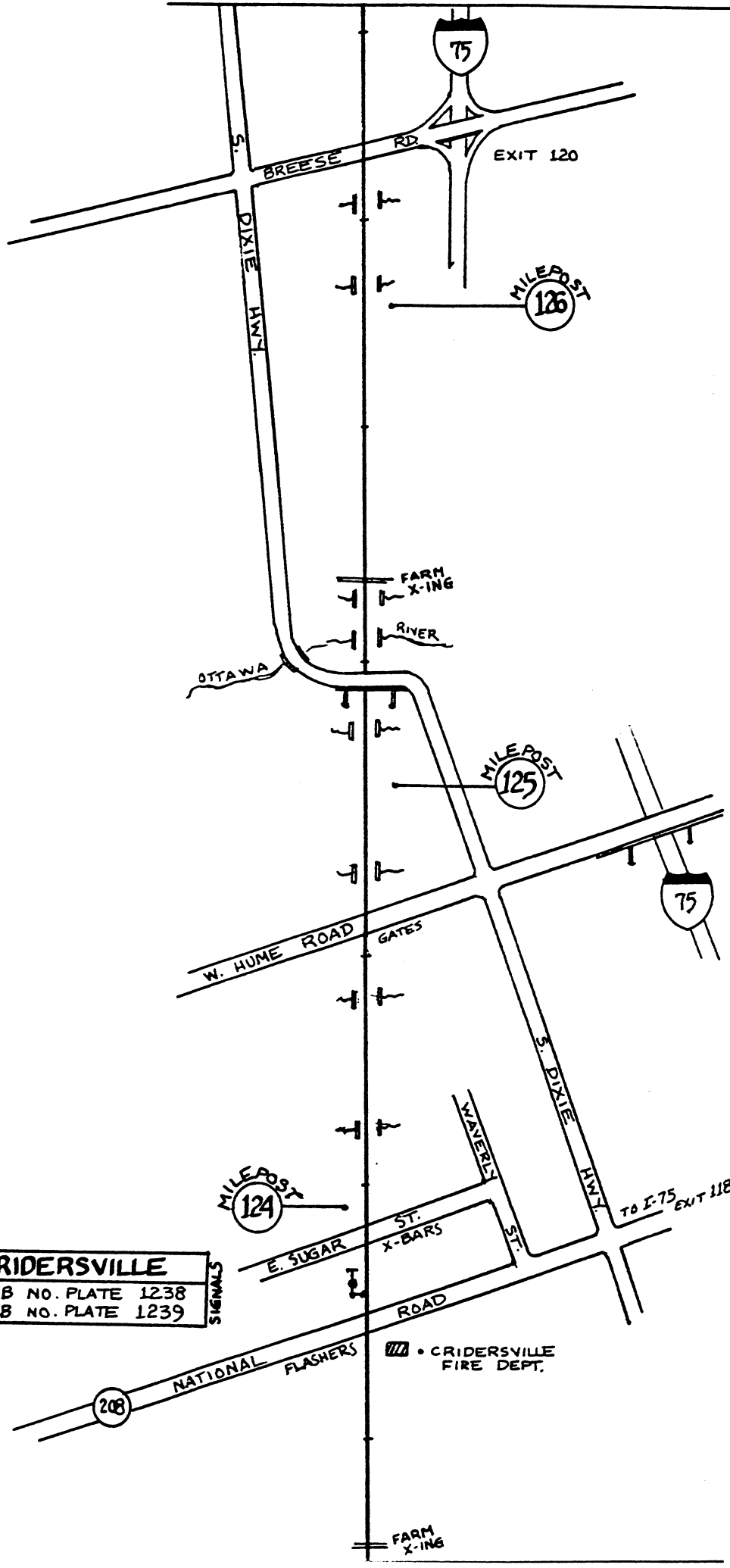
GATE  
10

X-BAR

SOUTH

PAGE  
24

NORTH



<b>CRIDERSVILLE</b>
NB NO. PLATE 1238
SB NO. PLATE 1239

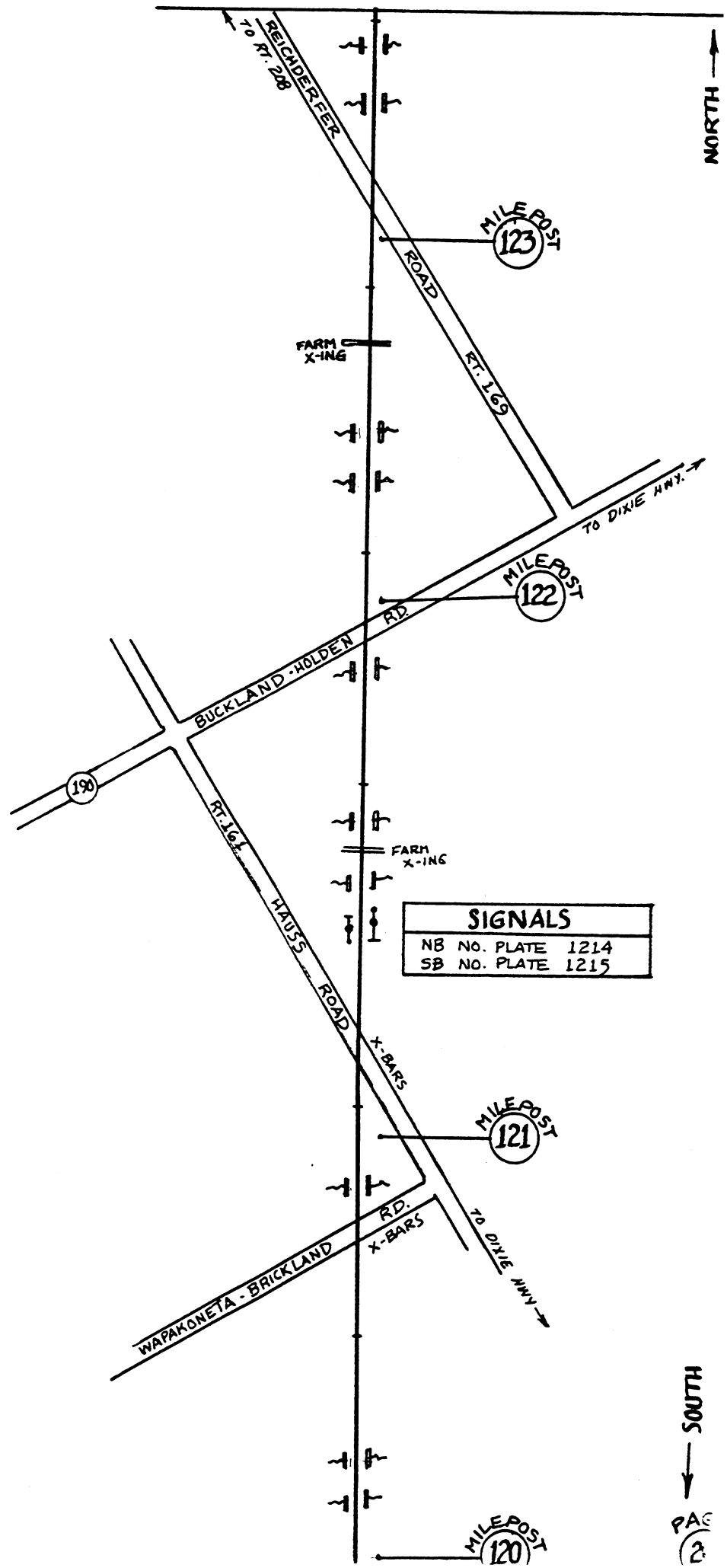
SIGNALS

SOUTH

PA 26

JUL:95

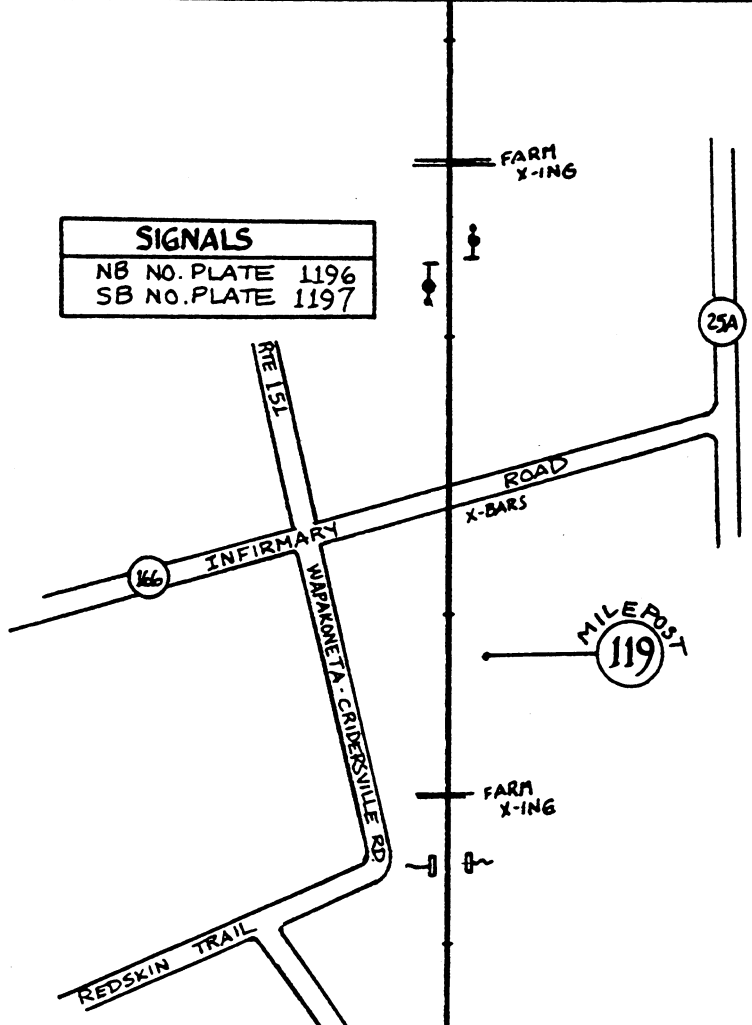
JUL '95



SIGNALS	
NB NO. PLATE	1214
SB NO. PLATE	1215

NORTH

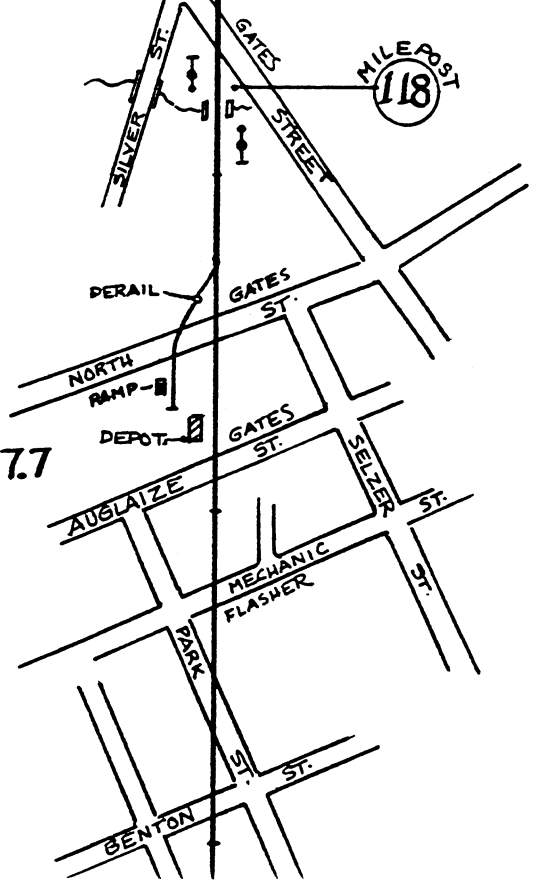
SIGNALS	
NB NO. PLATE	1196
SB NO. PLATE	1197



MILE POST 119

DEFECT DETECTOR WAPAKONETA, OHIO BE 118.1

SIGNALS	
NORTHBOUND	ABSOLUTE
SOUTHBOUND	ABSOLUTE



WAPAKONETA BE 117.7

SOUTH

NORTH

N/END WAPAKONETA  
NORTHBOUND ABSOLUTE  
SOUTHBOUND ABSOLUTE  
SIGNALS

MILE POST  
117

MAIN TRACK

WAPAKONETA  
SDG. 9,775 FT

33

TO I 75  
EXIT 110

MILE POST  
116

TO RT. 133A

132 SHORT ROAD

DEAD END

FARM X-ING

25A

S/END WAPAKONETA  
NORTHBOUND ABSOLUTE  
SOUTHBOUND ABSOLUTE  
SIGNALS

PUSHETA CREEK

MILE POST  
115

TO RT. 133A

OWL CREEK ROAD

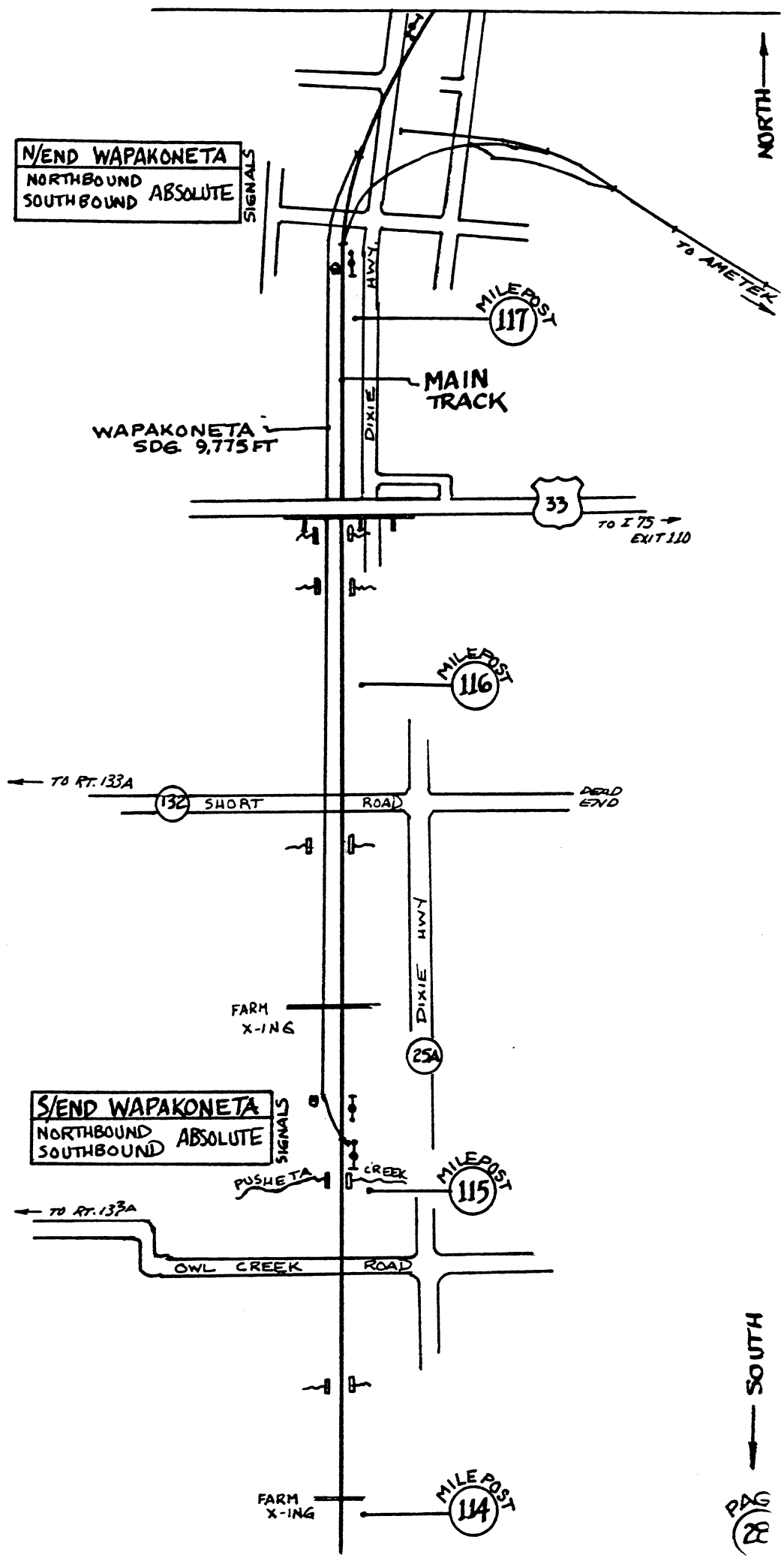
FARM X-ING

MILE POST  
114

SOUTH

P216  
2016

JUL '77



NORTH

SOUTH

SIGNALS	
NB	NO. PLATE 1134
SB	NO. PLATE 1135

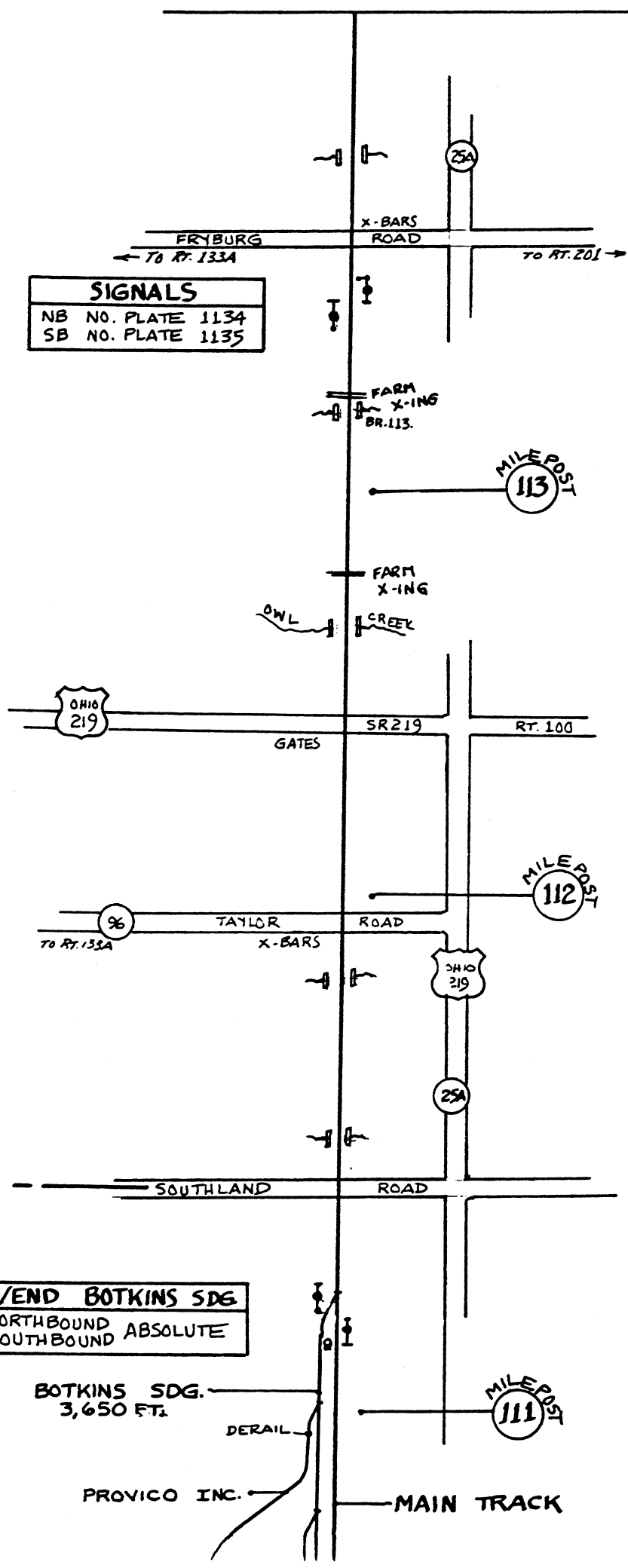
N/END BOTKINS SDG	
NORTHBOUND	ABSOLUTE
SOUTHBOUND	ABSOLUTE

BOTKINS SDG.  
3,650 FT.

DERAIL

PROVICO INC.

MAIN TRACK



AUGLAIZE COUNTY  
SHELBY COUNTY

JUL. 77

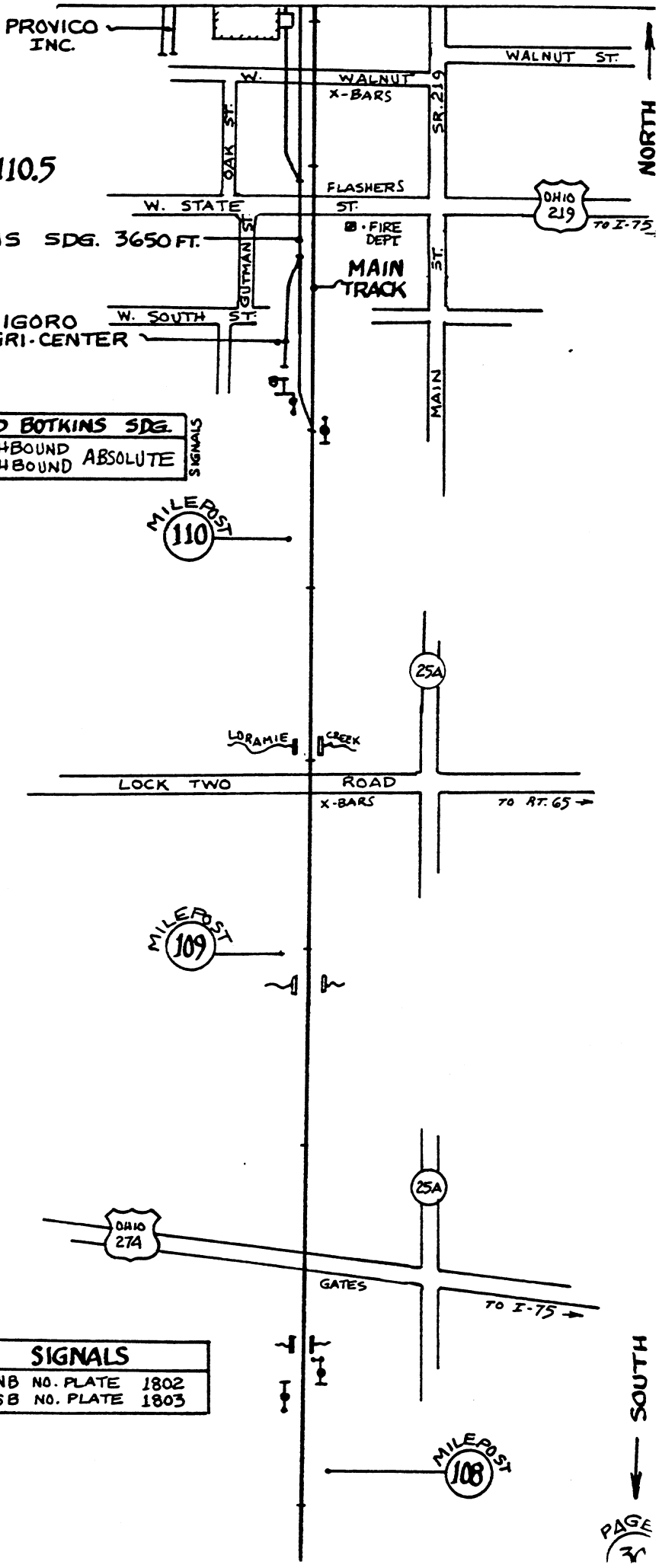
BOTKINS BE 110.5

BOTKINS SDG. 3650 FT.

VIGORO AGRI-CENTER

S/END BOTKINS SDG.	
NORTHBOUND	ABSOLUTE
SOUTHBOUND	ABSOLUTE

SIGNALS	
NB NO. PLATE	1802
SB NO. PLATE	1803



C.A. TOR

AMSTERDAM RD.  
← TO RT. 29 →

X-BARS

→ TO RT. 65 →

25A

NORTH ↑

MILE POST  
107

← TO RT. 29 →

WELLS

ROADS

→ TO RT. 65 →

25A

SIGNALS	
NB NO. PLATE	1064
SB NO. PLATE	1065

MILE POST  
106

X-BARS  
PRIN. ROAD

OHIO  
119

MAIN  
GATES

WALNUT ST.

N. FIRST

2ND

THIRD

PIKE ST.

TOWN  
OF  
ANNA

RTE 119

→ TO I-75 →

SOUTH ST. 25A

MILE POST  
105

← TO RT. 29 →

MERANDA

GATES

ROAD

→ TO RT. 65 →

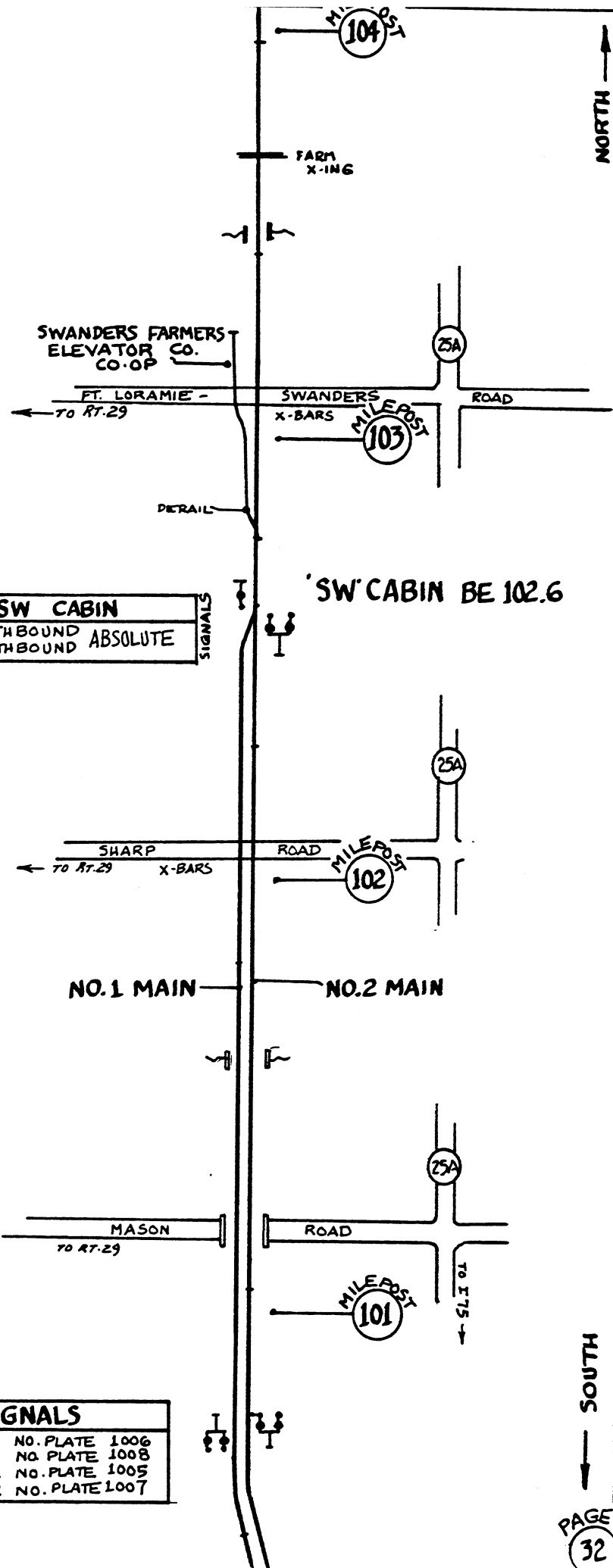
25A

↓ SOUTH

SIGNALS	
NB NO. PLATE	1044
SB NO. PLATE	1045



NORTH



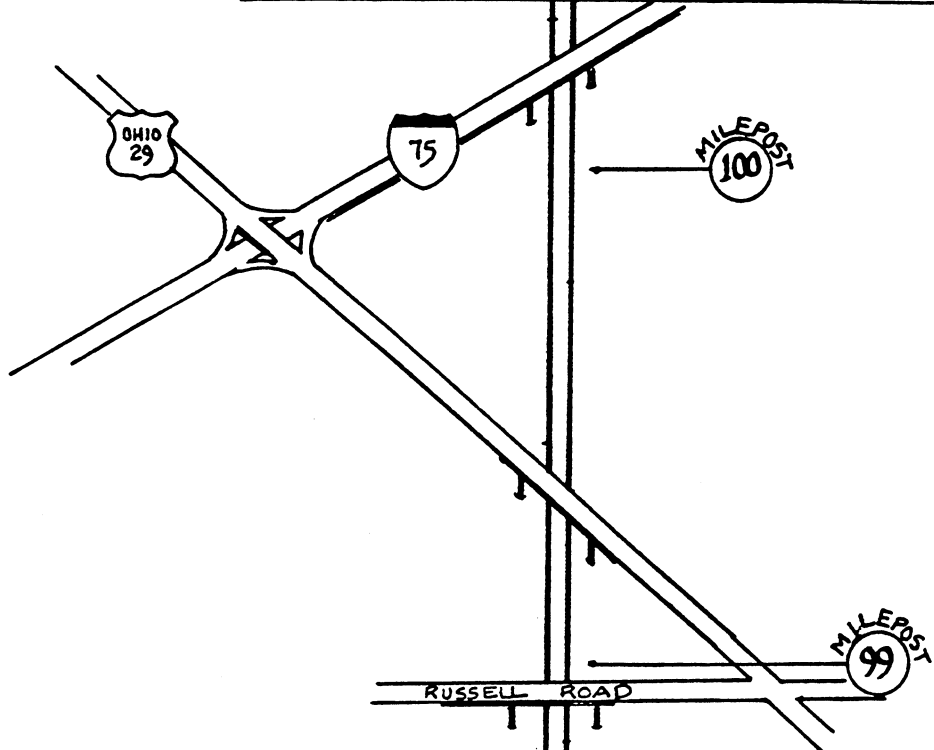
**SW CABIN**  
 NORTHBOUND ABSOLUTE  
 SOUTHBOUND ABSOLUTE

'SW' CABIN BE 102.6

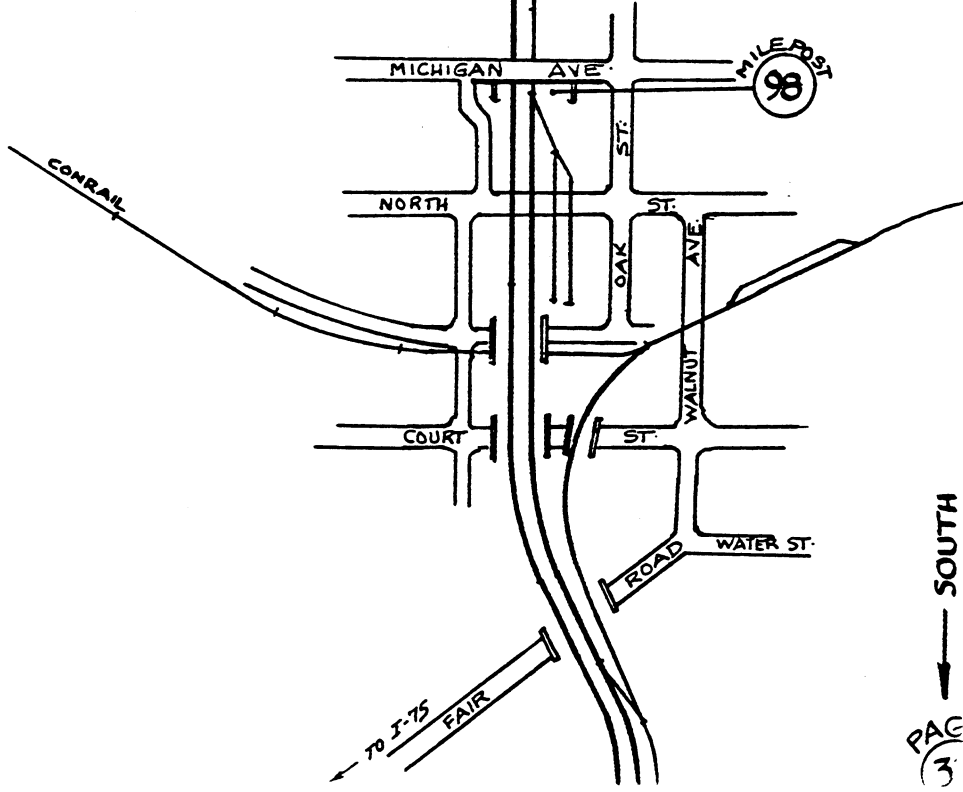
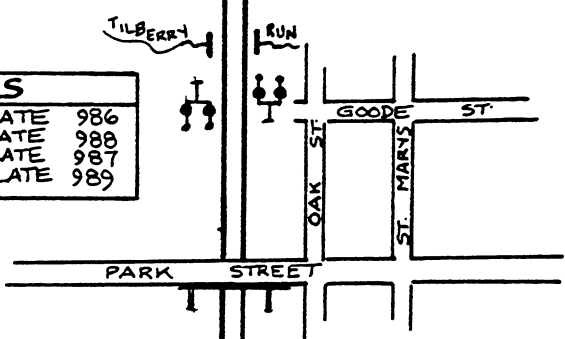
SIGNALS		
NB	NO. 2	NO. PLATE 1006
NB	NO. 1	NO. PLATE 1008
SB	NO. 1	NO. PLATE 1005
SB	NO. 2	NO. PLATE 1007

SOUTH

NORTH



SIGNALS			
NB NO. 2	NO. PLATE	986	
NB NO. 1	NO. PLATE	988	
SB NO. 1	NO. PLATE	987	
SB NO. 2	NO. PLATE	989	

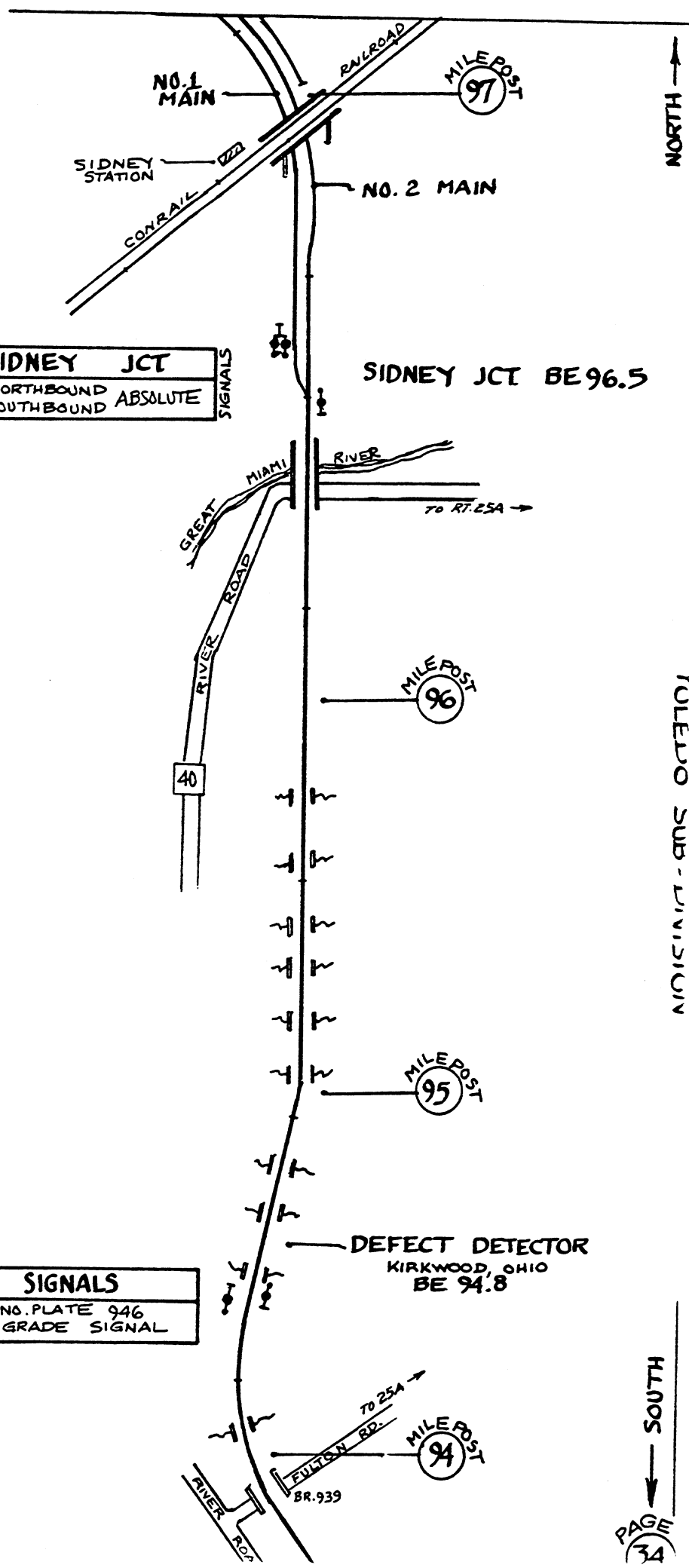


SOUTH  
PAC  
3

NORTH

TOLEDO SUB-DIVISION

SOUTH



<b>SIDNEY JCT</b>
NORTHBOUND ABSOLUTE
SOUTHBOUND ABSOLUTE

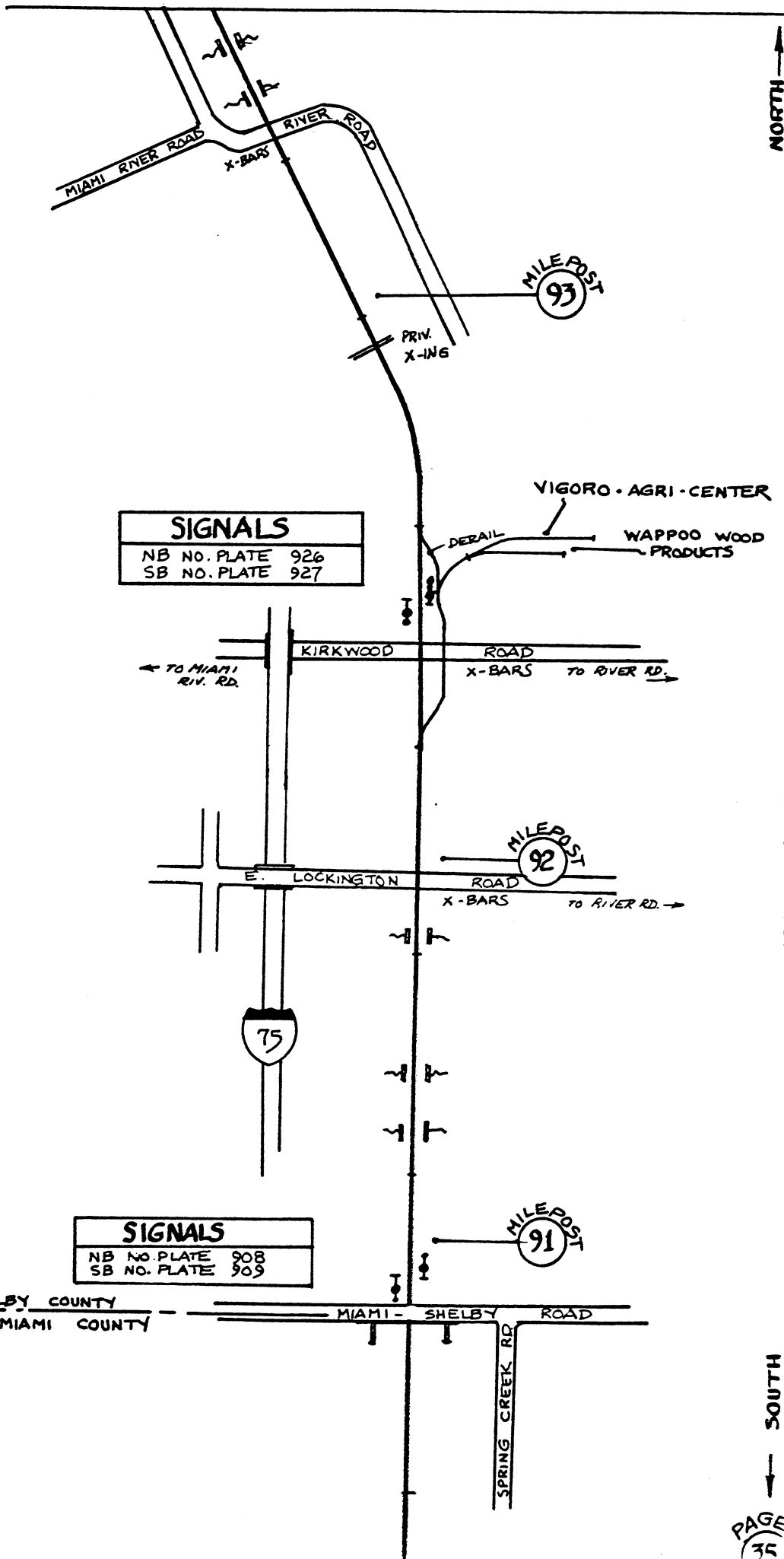
SIDNEY JCT BE 96.5

<b>SIGNALS</b>
NB NO. PLATE 946
SB GRADE SIGNAL

DEFECT DETECTOR  
KIRKWOOD, OHIO  
BE 94.8

JL. 97

NORTH



SIGNALS	
NB NO. PLATE	926
SB NO. PLATE	927

SIGNALS	
NB NO. PLATE	908
SB NO. PLATE	909

UL 77

NORTH

MILE POST  
90

FOREST PRODUCTS INC.  
PIQUA DIV.

GATE

DERAIL

BE 89.4

SIGNALS	
NB NO. PLATE	894
SB NO. PLATE	895

75

MILE POST  
89

CO. RD. 25A

BERWICK STEEL

FARM X-ING

MILE POST  
88

STREET

DECKER TRACK

DERAIL

BE 87.3

36

ASH

GATES (GARBY ROAD)  
MAIN ST.

E.

DERAIL

MAIN TRACK  
PIQUA SDG.

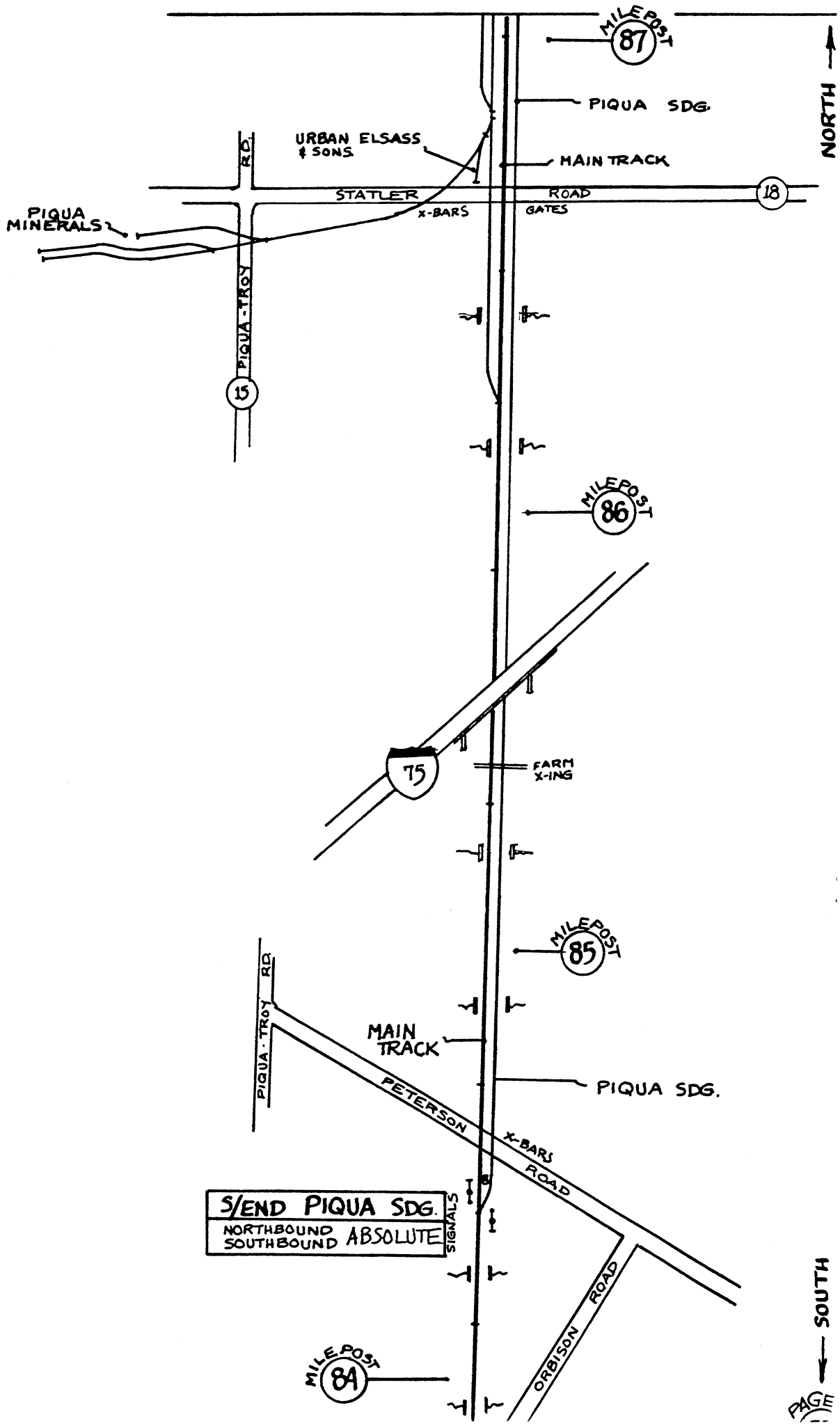
N/END PIQUA SDG.	
NORTHBOUND	ABSOLUTE
SOUTHBOUND	ABSOLUTE

SIGNALS

SOUTH

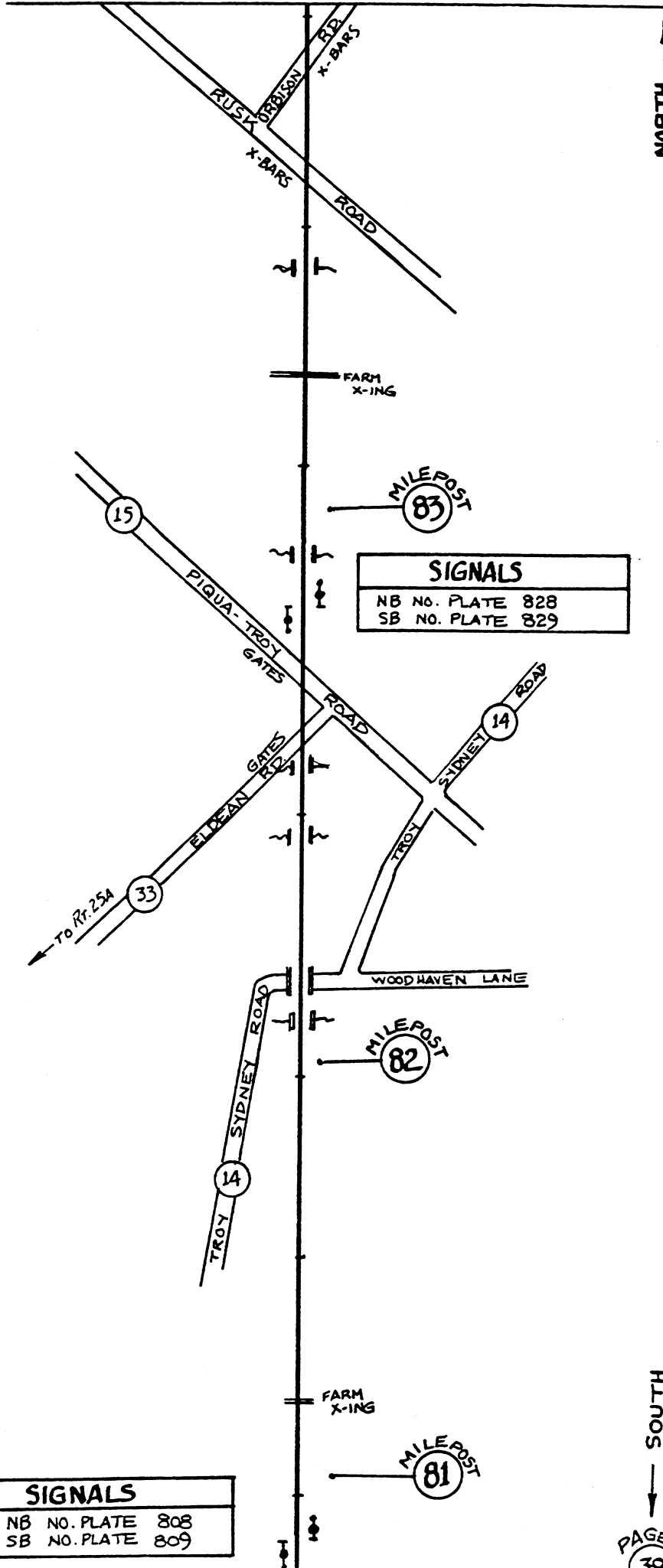
PAG.  
3

JUL. 77



CK:JNF

NORTH



SIGNALS	
NB NO. PLATE	828
SB NO. PLATE	829

SIGNALS	
NB NO. PLATE	808
SB NO. PLATE	809

SOUTH

NORTH

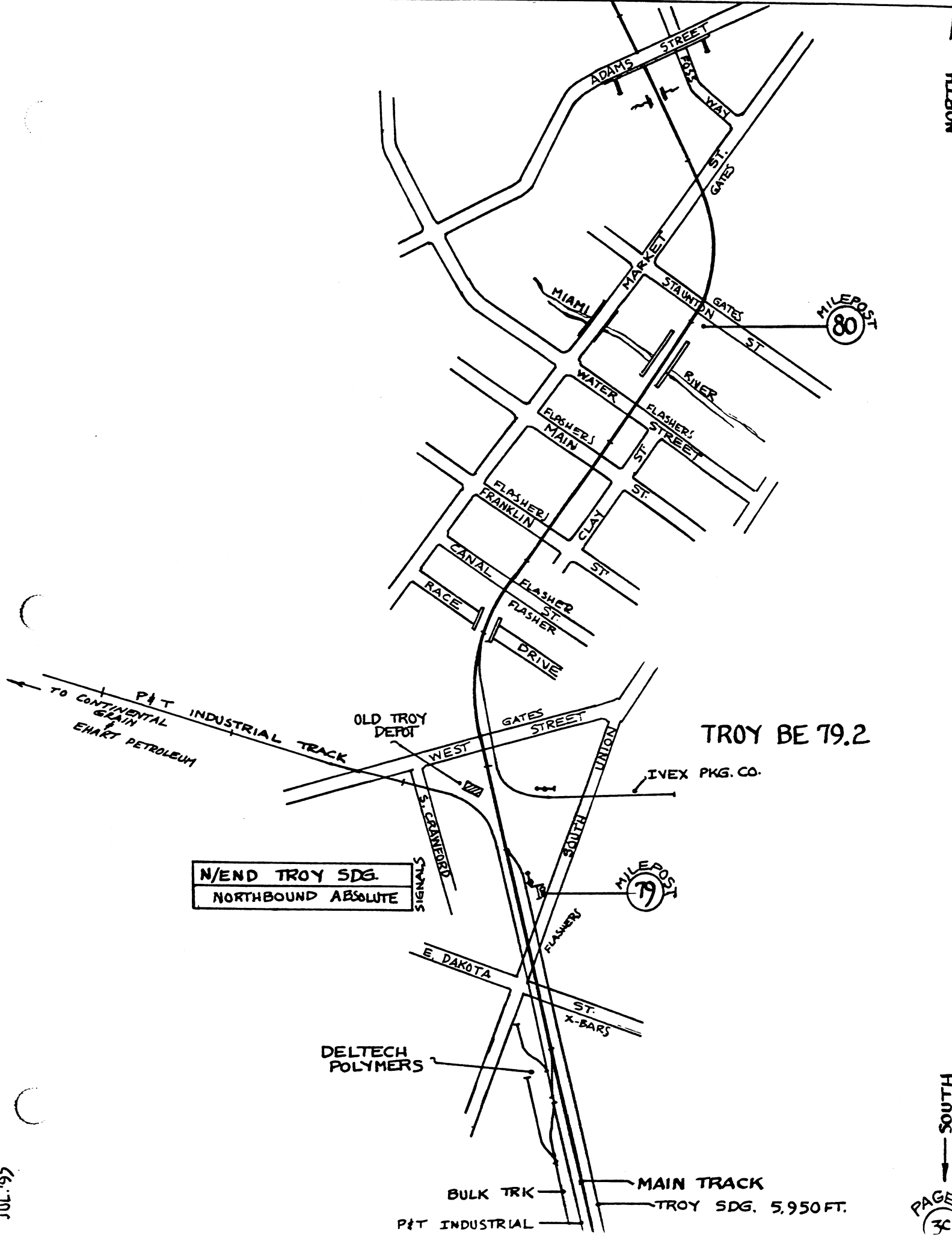
MILEPOST 80

TROY BE 79.2

MILEPOST 79

SOUTH

PAGE 30



N/END TROY SDG.
NORTHBOUND ABSOLUTE

BULK TRK ——— MAIN TRACK  
 P&T INDUSTRIAL ——— TROY SDG. 5,950 FT.

JUL '97



NORTH

BULK TRK

P&T IND. TRK.

MAIN TRACK

DYE MILL

ROAD GATES

25A

DERAIL

TROY SDG. 5,950 FT

MILE POST 78

S/END TROY SDG.	
NORTHBOUND	ABSOLUTE
SOUTHBOUND	ABSOLUTE

FARM X-ING

MILE POST 77

FARM X-ING

TO RR 25A TIPP

153

COWLESVILLE ROAD

MILE POST 76

CRANE ROAD GATES

N/END TIPP SDG.	
NORTHBOUND	ABSOLUTE
SOUTHBOUND	ABSOLUTE

TIPP SDG. 5050 FT.

SOUTH

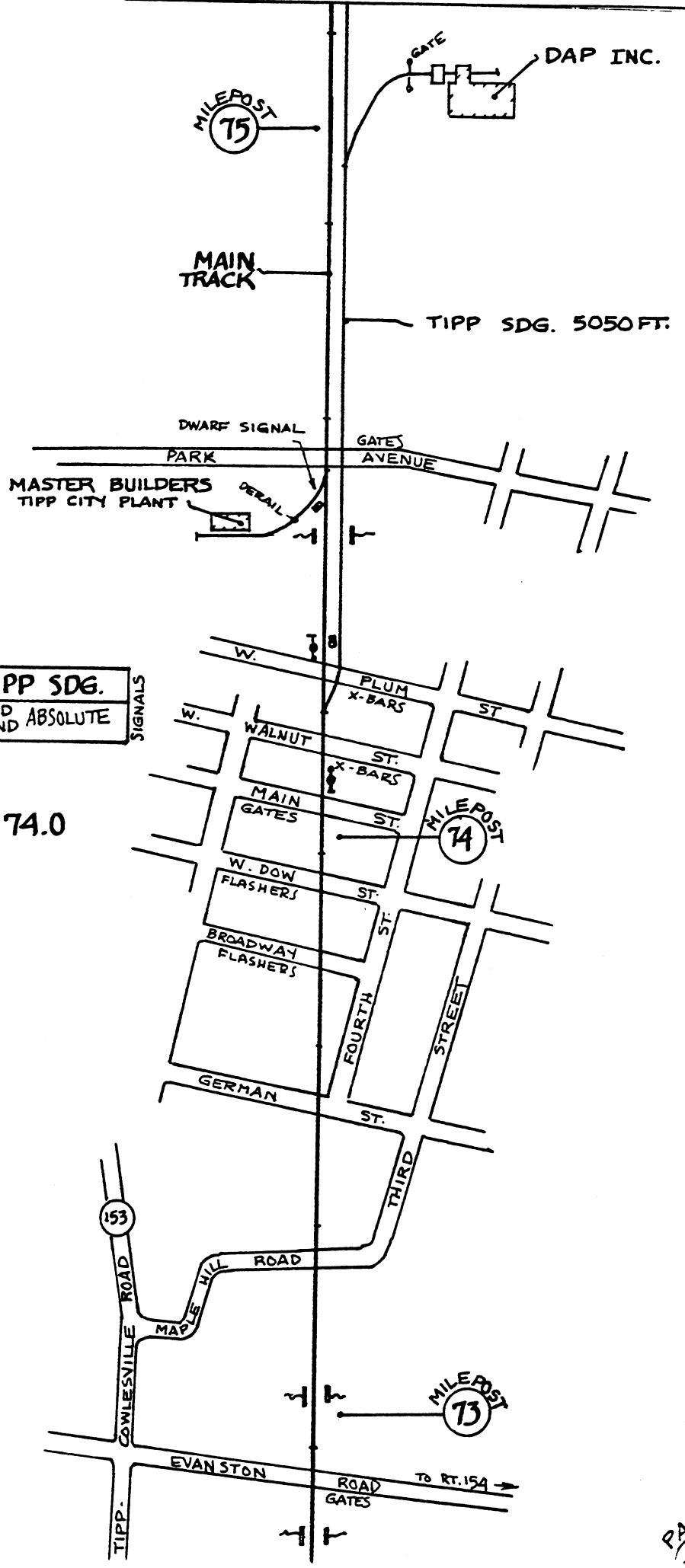
PAGE 40

JUL 22

NORTH

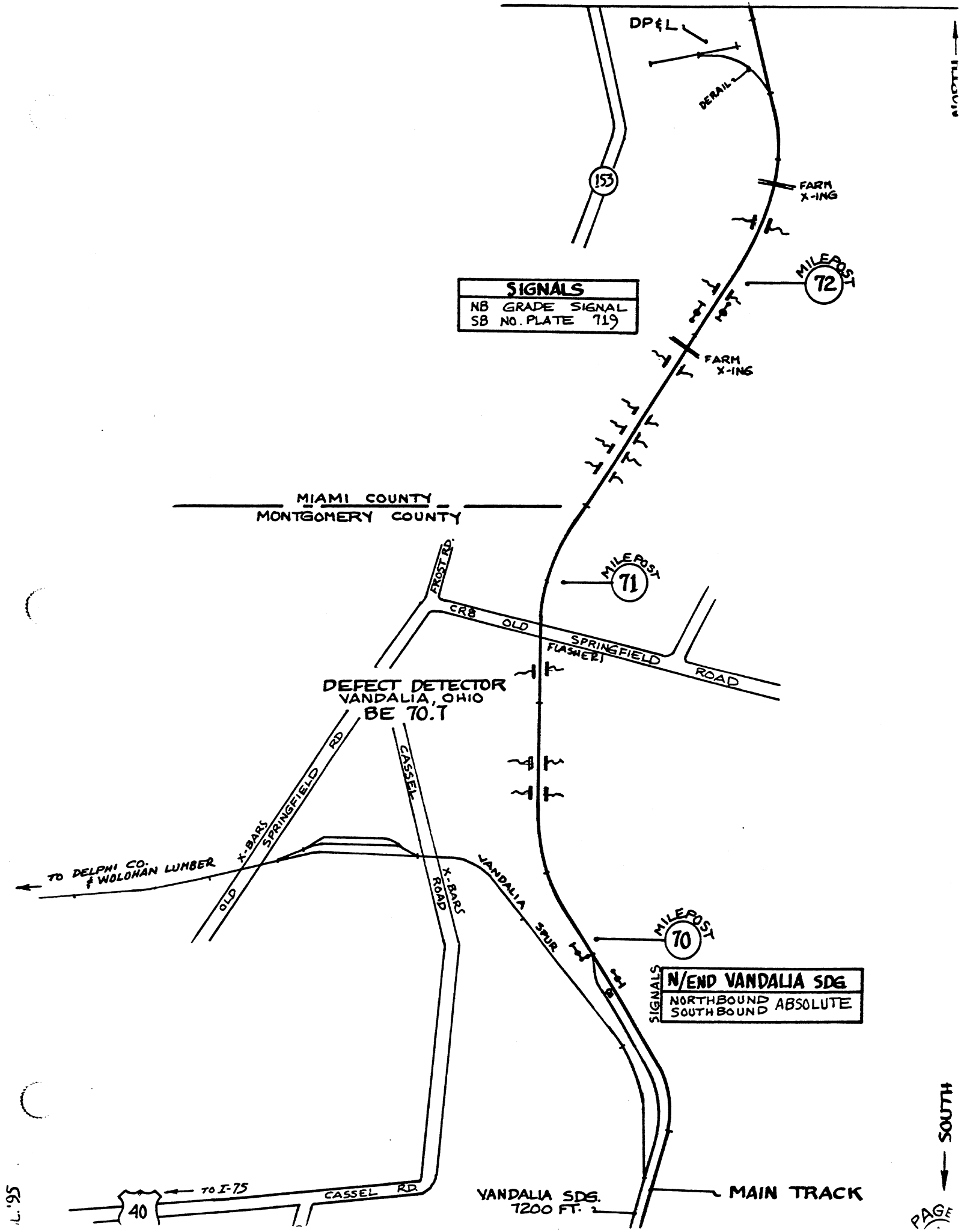
FIELD SUB-DIVISION

SOUTH



S/END TIPP SDG.
NORTHBOUND ABSOLUTE
SOUTHBOUND ABSOLUTE

TIPP CITY BE 74.0



**SIGNALS**  
 NB GRADE SIGNAL  
 SB NO. PLATE 719

**SIGNALS**  
 N/END VANDALIA SDG  
 NORTHBOUND ABSOLUTE  
 SOUTH BOUND ABSOLUTE

**DETECT DETECTOR**  
 VANDALIA, OHIO  
 BE 70.1

VANDALIA SDG.  
 1200 FT.

MAIN TRACK

MIAMI COUNTY  
 MONTGOMERY COUNTY

153

MILEPOST  
 72

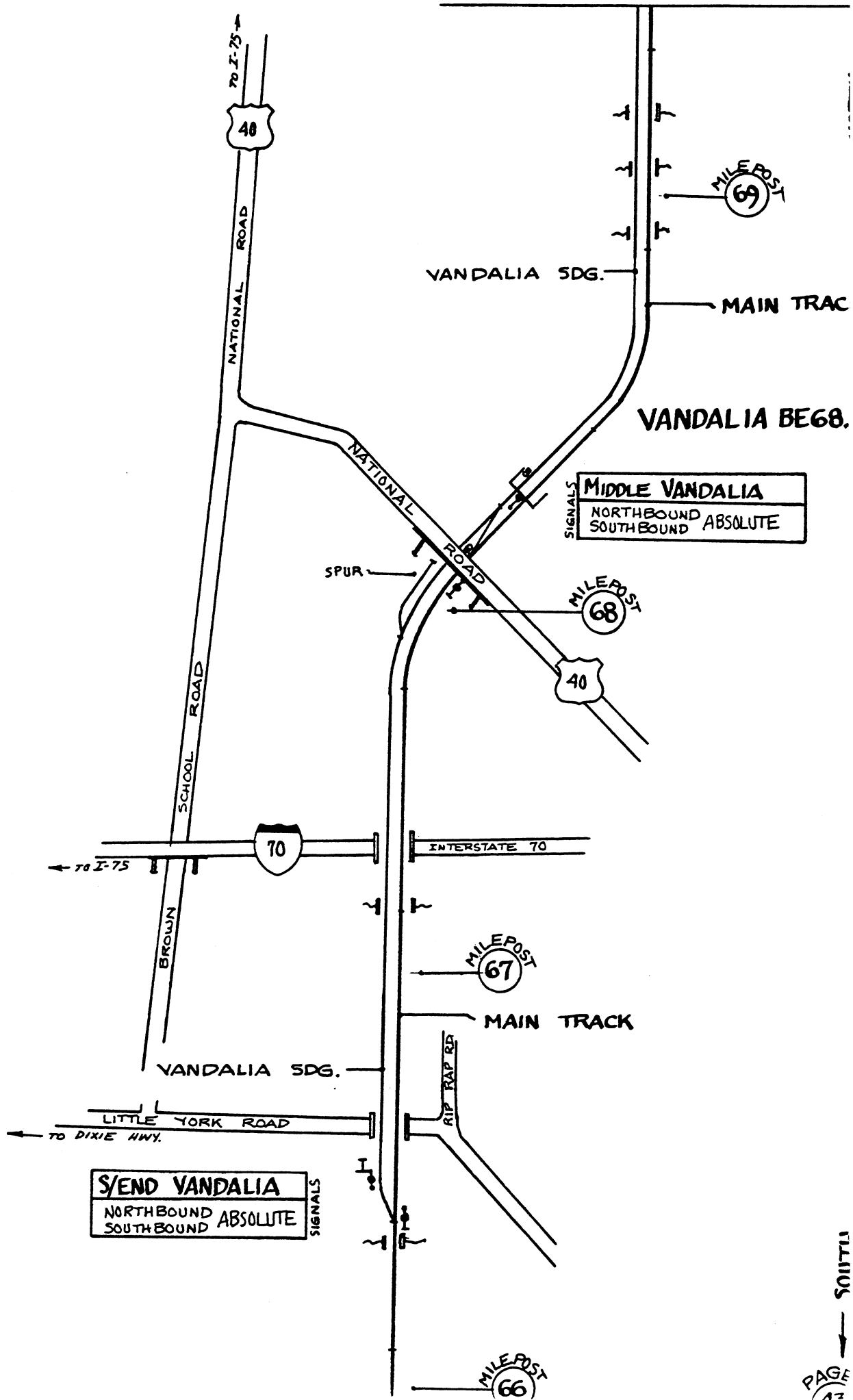
MILEPOST  
 71

MILEPOST  
 70

40

SOUTH  
 PAGE

56.7



NORTH

84 LUMBER

DERAIL

DEAD END

ENCON BROADWAY

1ETO-KOTE

DERAIL

WEBSTER

ST.

X-BARS

MILE POST 65

SIGNALS N/END NEED MORE NORTHBOUND SOUTHBOUND ABSOLUTE

NO. 7

NO. 7 LOOP

CARGIL CO.

NO. 6

NO. 5

NO. 4

NO. 3

NO. 2

NO. 2 SPUR

1A

A

B

NEED MORE MAIN PASS. SDG - B350 FT.

NO. 1 EXT.

NO. 2 EXT.

NO. 3 EXT.

NO. 4 EXT.

NO. 5 EXT.

NO. 6 EXT.

NO. 7 EXT.

NO. 8 EXT.

NO. 9 EXT.

NO. 10 EXT.

NO. 11 EXT.

NO. 12 EXT.

NO. 13 EXT.

NO. 14 EXT.

NO. 15 EXT.

TO I. 75

NEEDMORE

ROAD

MILE POST 64

NEEDMORE YARD

MAIN PASS-SDG

1

2

3

4

5

6

7

8

9

10

11

12

13

14

15

WELLS SUB-DIVISION

SOUTH

JL 75

NEEDMORE BE 63.4

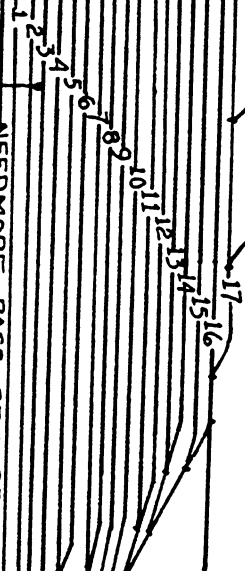
NEEDMORE YARD

NEEDMORE PASS SDG. 8350 FT. MAIN TRACK


DELCO OLD NORTH OLD SOUTH

DELCO

NEW TRK




- RIP 1
- YARD OFFICE
- RIP 2
- ENGINE LEAD
- RIP OFFICE
- STOREKEEPER
- SAND TRK.
- CAB TRK
- TEAM TRK.



MAIN TRACK

NEEDMORE SDG.

SWITCHING LEAD



NORTH DAYTON	
NORTHBOUND	ABSOLUTE
SOUTHBOUND	

NORTH DAYTON BE 62.4



NO. 1 MAIN

NO. 2 MAIN


PRICE BROS. PRESSURE PIPE DIV.

LEO NO. 1



TOFC TRACK

TO I-75



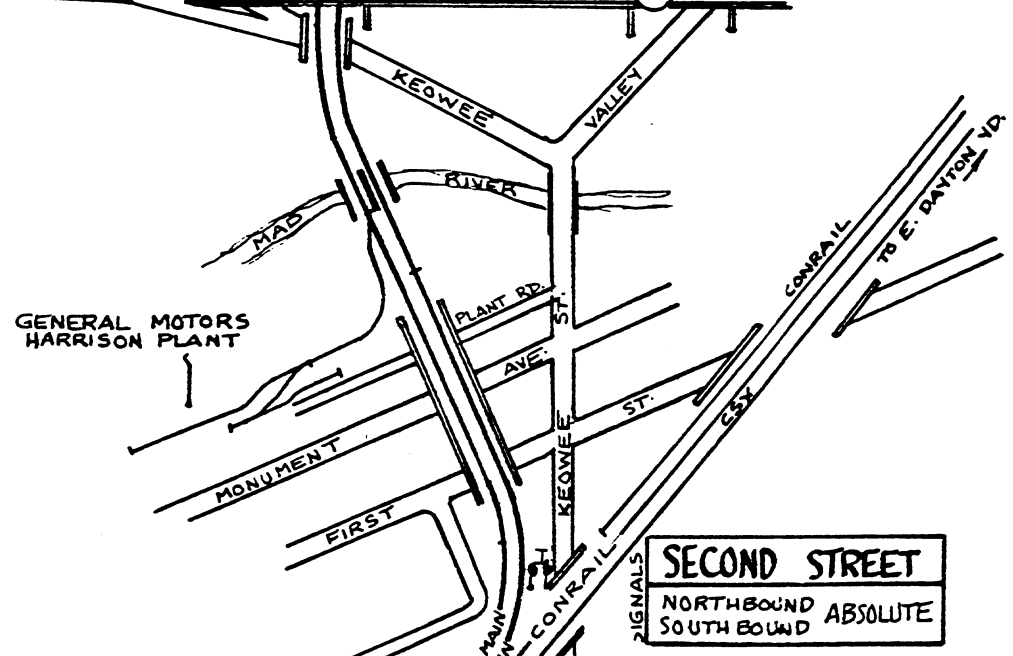
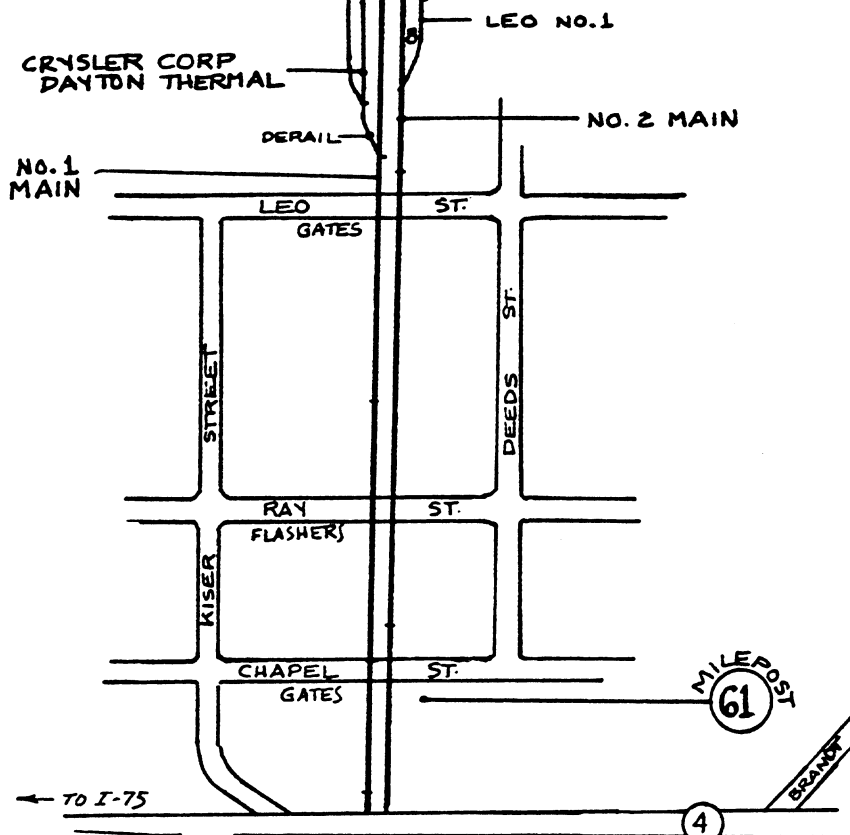
ACCU-STAR THERMAL DIV. CRYSLER CORP.

GEM CITY CHEMICAL

SOUTH

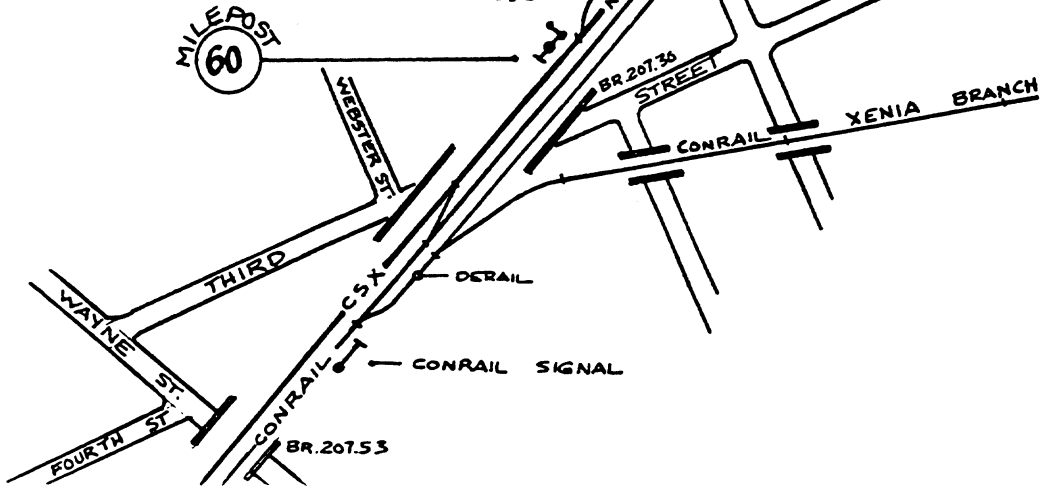
UL-97

NORTH



**SECOND STREET**  
 SIGNALS  
 NORTHBOUND ABSOLUTE  
 SOUTH BOUND ABSOLUTE

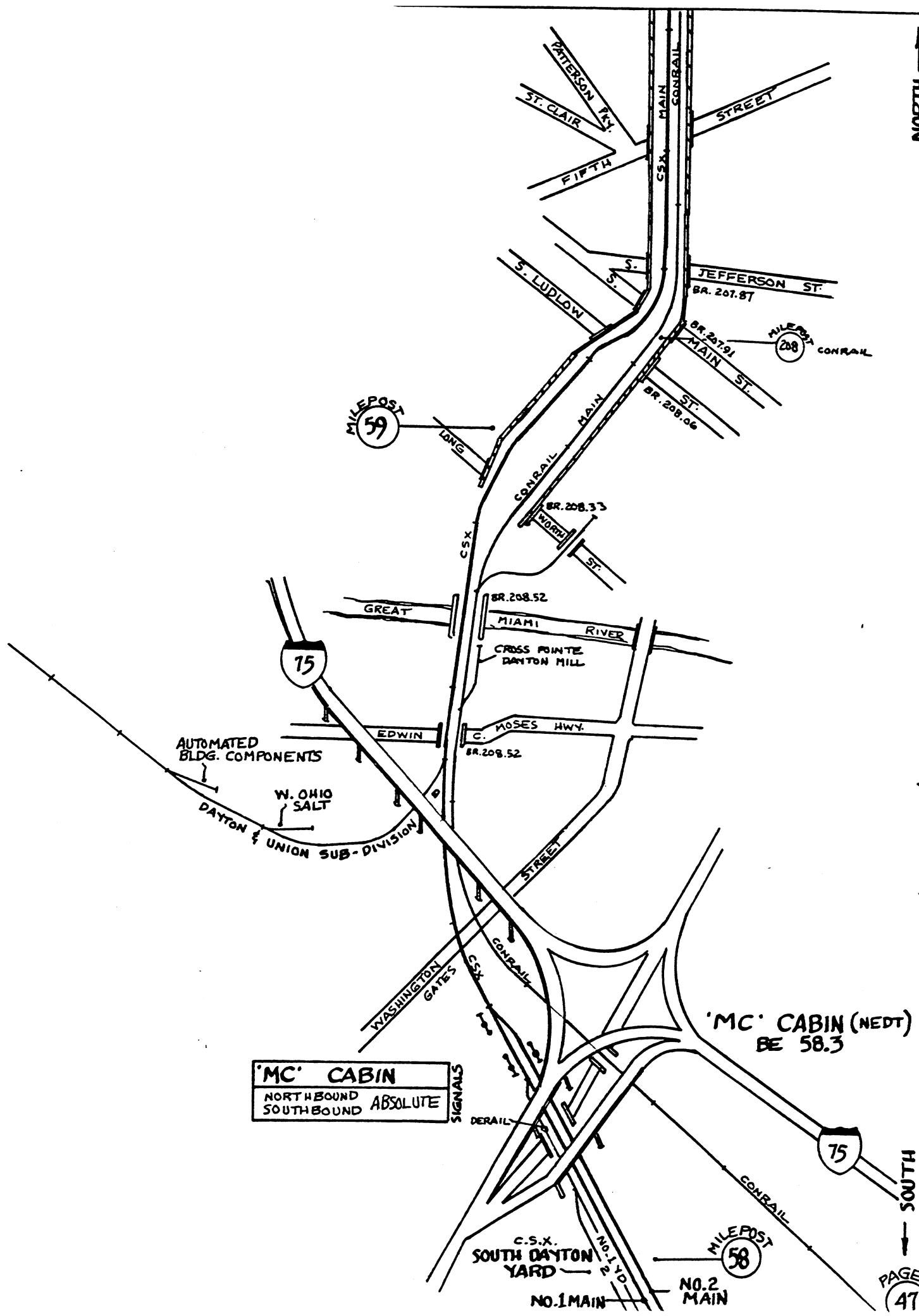
**SECOND STREET BE 60.0**



SOUTH

JUL-77

NORTH



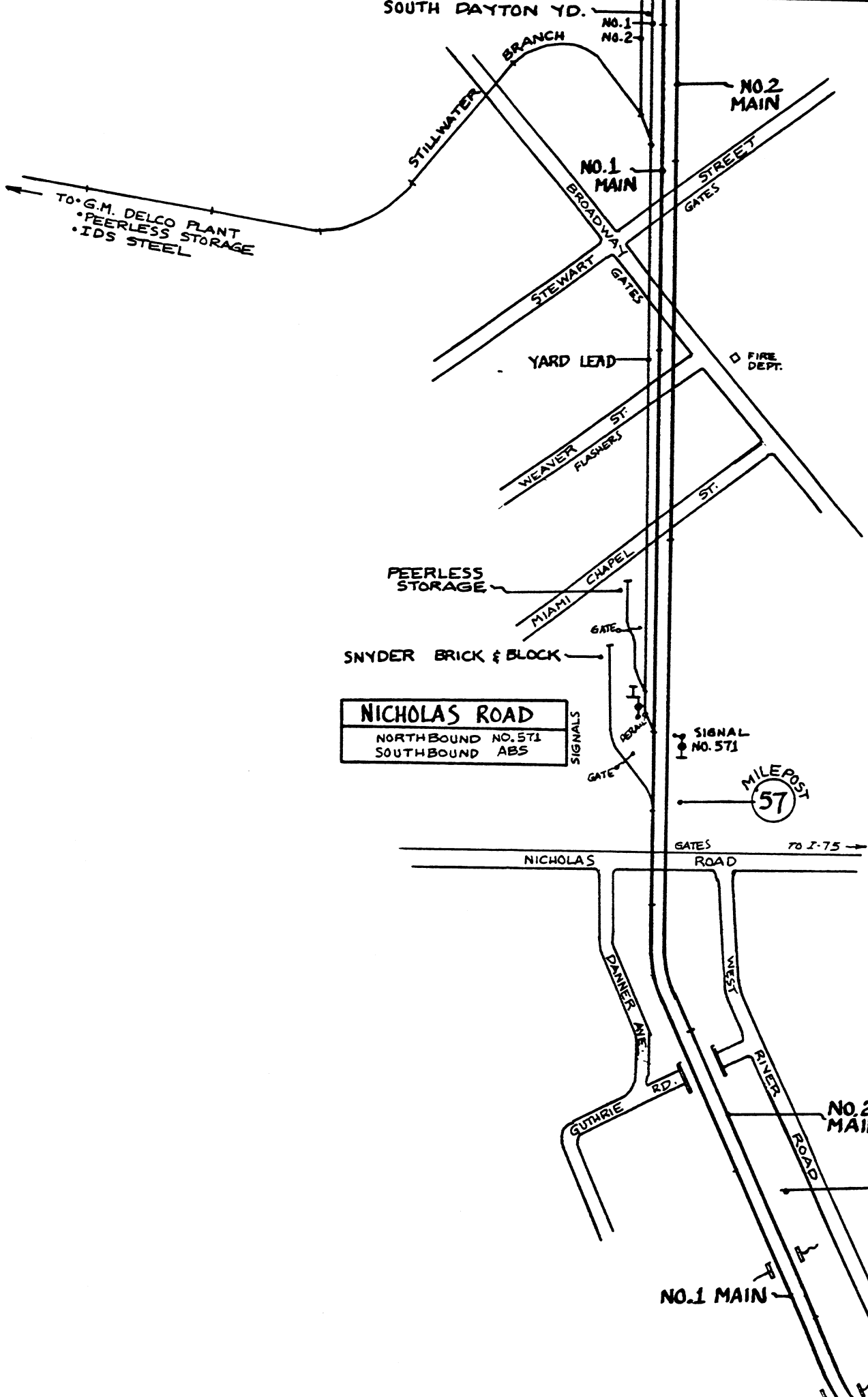
SOUTH

JUL '92

PAGE 47



SOUTH DAYTON YD.



TO G.M. DELCO PLANT  
 • PEERLESS STORAGE  
 • IDS STEEL

**NICHOLAS ROAD**  
 NORTHBOUND NO. 571  
 SOUTHBOUND ABS

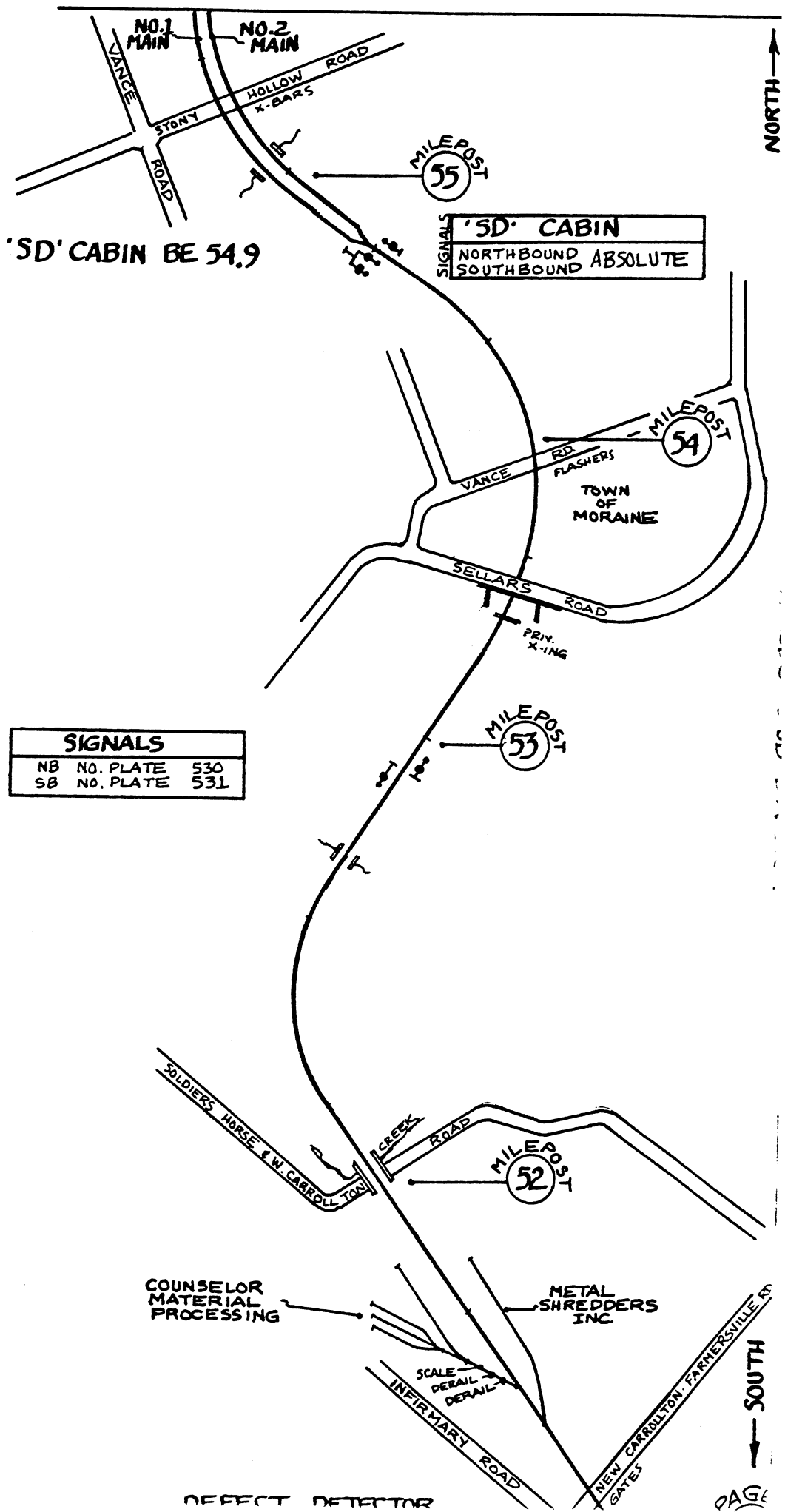
MILE POST  
**57**

MILE POST  
**56**

11000

SOUTH

JUL 77



'SD' CABIN BE 54.9

SIGNALS	
'SD' CABIN	
NORTHBOUND ABSOLUTE	
SOUTHBOUND ABSOLUTE	

SIGNALS		
NB	NO. PLATE	530
SB	NO. PLATE	531

JL. '95

DEFECT DETECTOR

PAGE

NORTH

SIGNALS	
NB NO. PLATE	508
SB NO. PLATE	507

MILEPOST 51

RIVER BEND GOLF COURSE

MILEPOST 50

DANTON EXTRUDED PLASTICS (CLOSED)

TO I-75

TO RT. 4

MILEPOST 49

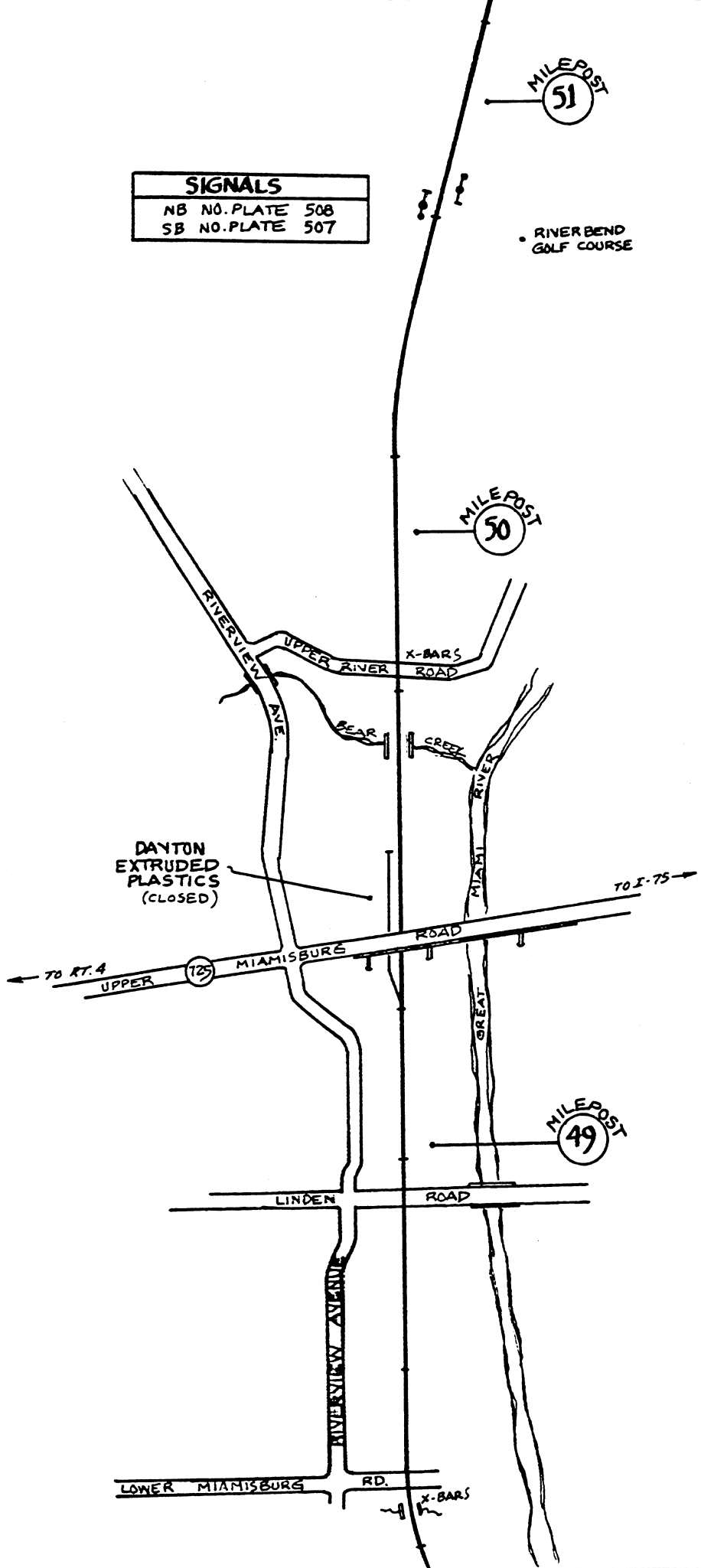
LINDEN ROAD

LOWER MIAMISBURG RD.

X-BARS

SOUTH

PAGE 50



JUL 75

MILEPOST  
48

SIGNALS	
NB NO. PLATE	480
SB NO. PLATE	481

SIGNALS	
NB NO. PLATE	458
SB NO. PLATE	459

MONTGOMERY COUNTY  
WARREN COUNTY

ALICOTT

MILEPOST  
47

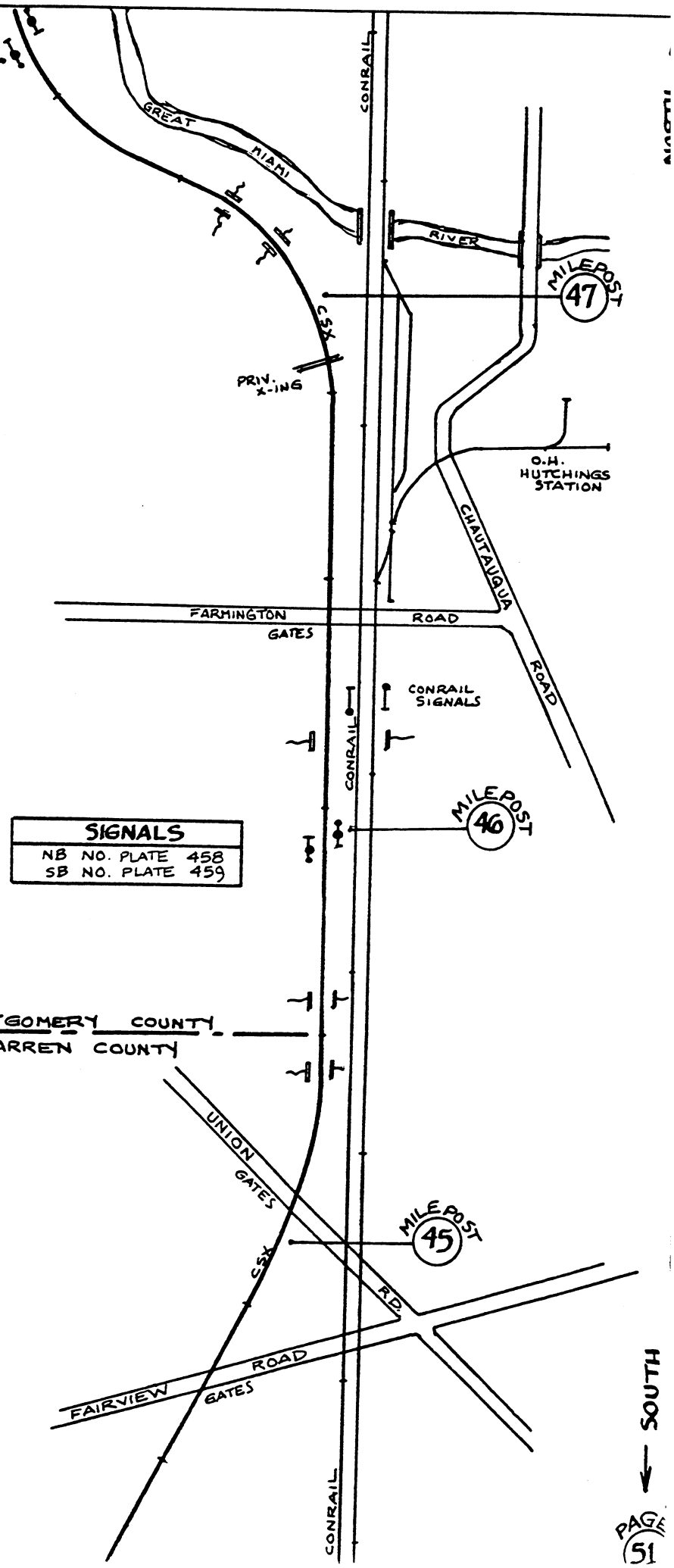
MILEPOST  
46

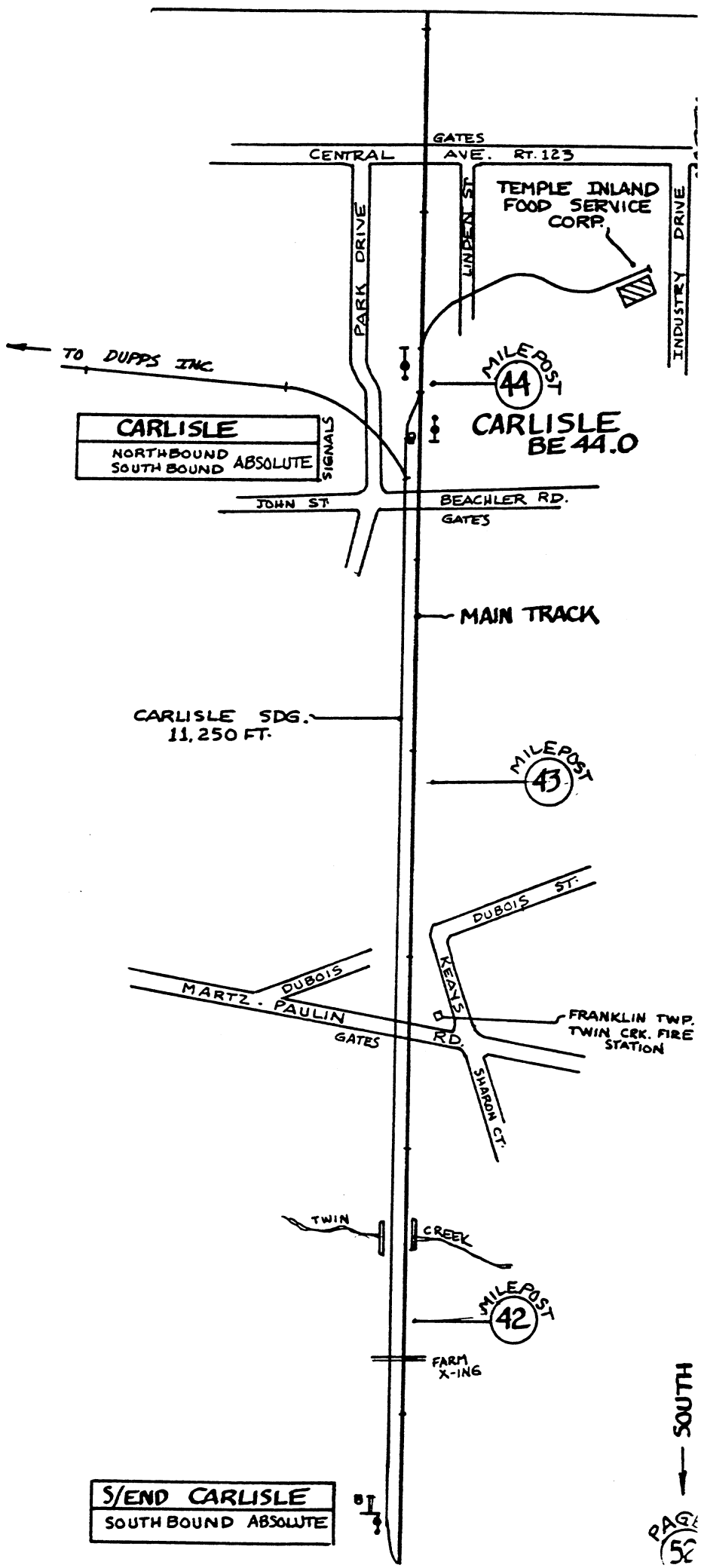
MILEPOST  
45

SOUTH  
↓

PAGE  
51

JUL '97





JUL 97

S/END CARLISLE  
NORTHBOUND ABSOLUTE

MILEPOST  
41

4

GERMANTOWN

MILEPOST  
40

POAST TOWN

X-BARS  
STOP SIGNS

PRIV. X-ING

BROWNS  
RUN

GATES  
FRANKLIN ROAD

TRENTON

SIGNALS  
NB NO. PLATE 392  
SB NO. PLATE 393

MILEPOST  
39

MILEPOST  
38

FARM  
X-ING

TRENT  
FRANKLIN ROAD

GREAT  
MIAMI  
RIVER

TOWN  
OF  
WEST MIDDLETON

172

TRENT  
FRANKLIN RD.

FLASHERS  
FRANKLIN MADISON ROAD  
WARREN COUNTY  
BUTLER COUNTY

NORTH

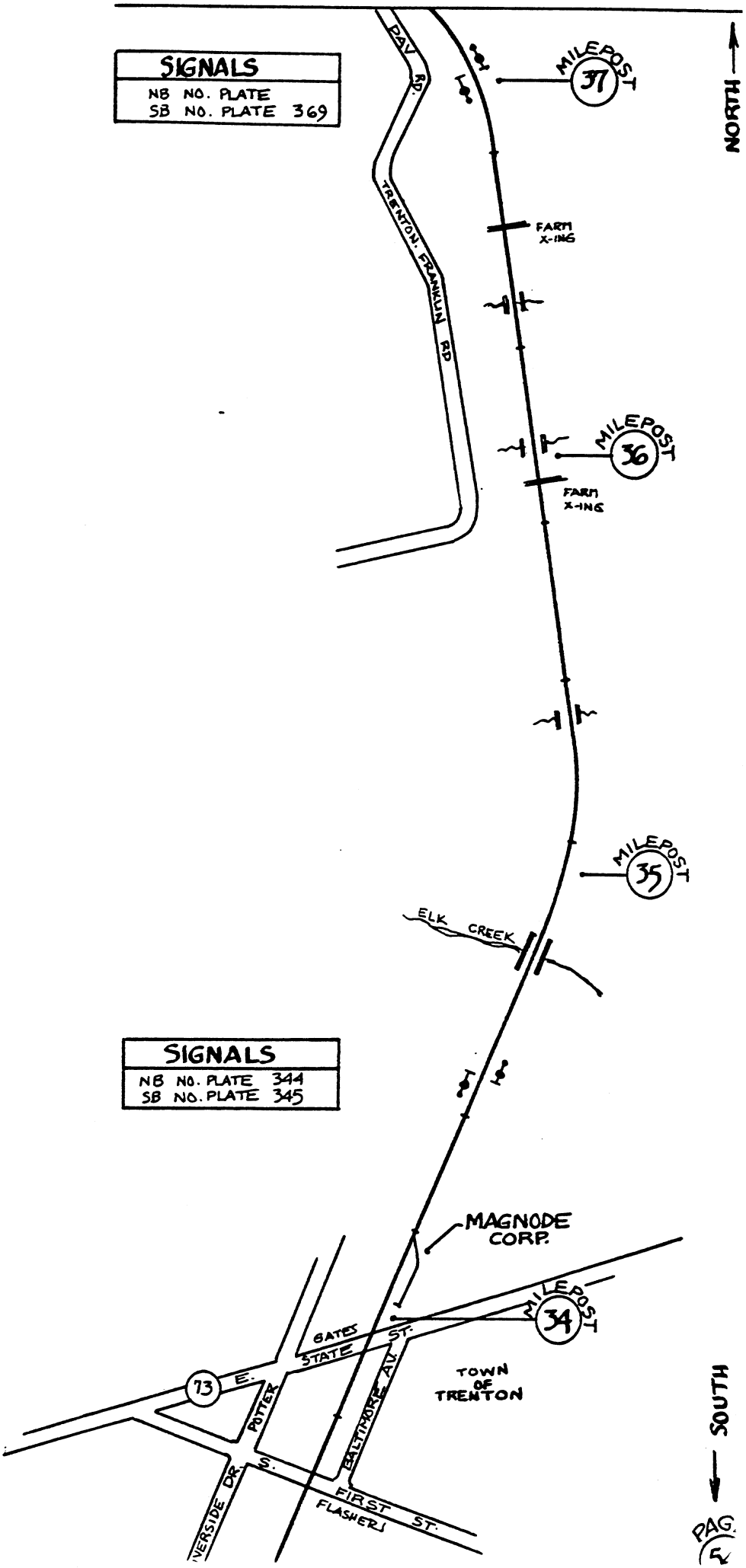
SOUTH

PAGE  
52

JL '95

SIGNALS	
NB NO. PLATE	369
SB NO. PLATE	369

SIGNALS	
NB NO. PLATE	344
SB NO. PLATE	345



UL. 77

NORTH

TO TRENTON RD

PIERSON ROAD

GATES

MILEPOST 33

TRENT BE 32.4

GATES

WAYNE - MADISON ROAD

TRENT	
NORTHBOUND	ABSOLUTE
SOUTHBOUND	ABSOLUTE

MILEPOST 32

PERAIL

GATE

MILLER BREWING CO

TRENTON ROAD

DEA END

RIVERSIDE

RIVERSIDE DRIVE

TRENTON X-BARS

ROAD X-BARS

MILEPOST 31

NO. 1 MAIN

NO. 2 MAIN

WEHR ROAD

X-BARS

OVERPECK JCT.

NO	NO. 2	ABSOLUTE
NO.	NO. 1	NO. PLATE 302
SB	NO. 1	NO. PLATE 303
NO.	NO. 2	ABSOLUTE

IGNALS

OVERPECK JCT. BE 30.4

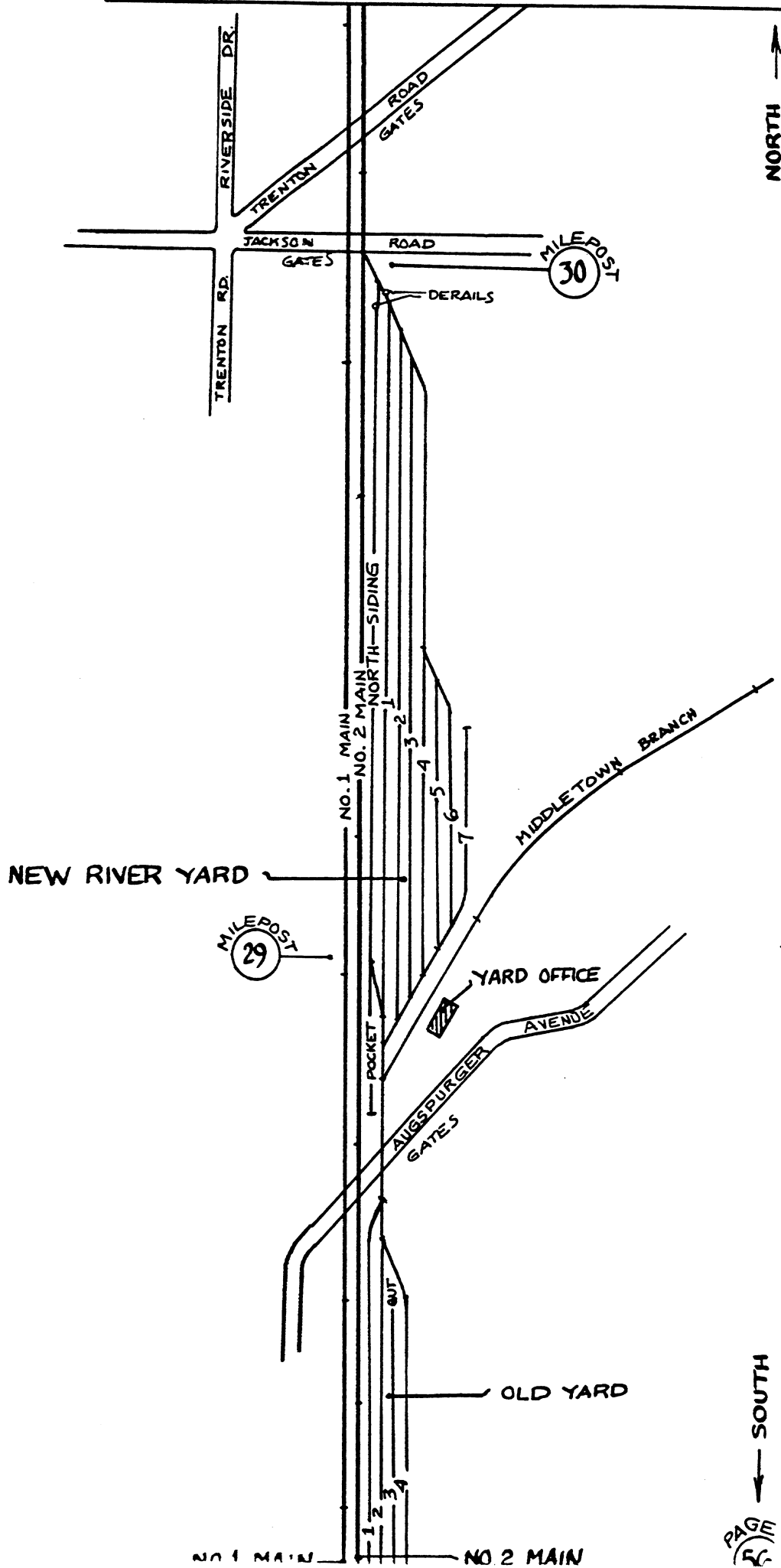
SOUTH

PAG

JUL '95



UL-95



**NEW RIVER JUNCTION**  
NORTHBOUND ABSOLUTE  
SOUTHBOUND ABSOLUTE

**NEW RIVER JCT.**  
BE 28.0

**DEFECT DETECTOR**  
NEW RIVER JCT.  
BE 27.7

MILEPOST  
**27**

NO.1 MAIN

NO.2 MAIN

OLD TOLEDO MAIN

MILEPOST  
**26**

**BUTLER ST.**  
BE 25.8

**BUTLER STREET**  
NORTHBOUND ABSOLUTE  
SOUTHBOUND ABSOLUTE

NO.1 MAIN

NO.2 MAIN

